

NOTICE!!

These documents have been scanned!

Do not place un-scanned documents beneath this notice!

Do not remove this notice from this file!

GPO Jacket No. 560-102
Print Order 61540
Rise Business Services, LLC
Job=AZ15 7/3/2019



Box Number= AZ15147



Claim Begin-End: AMC348024-AMC348176

1 Initial Receipt



AZ15147-2

AMC348024-AMC348211

**NO
DOCUMENTS
FOUND**

NO DOCUMENTS FOUND
NO DOCUMENTS FOUND

NOTICE!!

These documents have been scanned!

Do not place un-scanned documents beneath this notice!

Do not remove this notice from this file!

GPO Jacket No. 560-102
Print Order 61540
Rise Business Services, LLC
Job=AZ15 7/3/2019



Box Number= AZ15147



Claim Begin-End: AMC348024-AMC348176

2 Correspondence



AZ15147-2

AMC348024-AMC348211

**NO
DOCUMENTS
FOUND**

NO DOCUMENTS FOUND
NO DOCUMENTS FOUND

NOTICE!!

These documents have been scanned!

Do not place un-scanned documents beneath this notice!

Do not remove this notice from this file!

GPO Jacket No. 560-102
Print Order 61540
Rise Business Services, LLC
Job=AZ15 7/3/2019



Box Number= AZ15147



Claim Begin-End: AMC348024-AMC348176

3 Transfers



AZ15147-2

AMC348024-AMC348211

**NO
DOCUMENTS
FOUND**

NO DOCUMENTS FOUND
NO DOCUMENTS FOUND

NOTICE!!

These documents have been scanned!

Do not place un-scanned documents beneath this notice!

Do not remove this notice from this file!

GPO Jacket No. 560-102
Print Order 61540
Rise Business Services, LLC
Job=AZ15 7/3/2019




Box Number= AZ15147



Claim Begin-End: AMC348024-AMC348176

4 Annual Filings



AZ15147-2

AMC348024-AMC348211

**NO
DOCUMENTS
FOUND**

NO DOCUMENTS FOUND
NO DOCUMENTS FOUND

NOTICE!!

These documents have been scanned!

Do not place un-scanned documents beneath this notice!

Do not remove this notice from this file!

GPO Jacket No. 560-102
Print Order 61540
Rise Business Services, LLC
Job=AZ15 7/3/2019



Box Number= AZ15147



Claim Begin-End: AMC348024-AMC348176

5 Miscellaneous



AZ15147-2

AMC348024-AMC348211

**NO
DOCUMENTS
FOUND**

NO DOCUMENTS FOUND
NO DOCUMENTS FOUND

NOTICE!!

These documents have been scanned!

Do not place un-scanned documents beneath this notice!

Do not remove this notice from this file!

GPO Jacket No. 560-102
Print Order 61540
Rise Business Services, LLC
Job=AZ15 7/3/2019



Box Number= AZ15147



Claim Begin-End: AMC348024-AMC348176

6 Location Notices-Amendments and Supporting Documents



AZ15147-2

AMC348024-AMC348211



OFFICIAL RECORDS OF
PINAL COUNTY RECORDER

KATHLEEN C. FELIX

DATE: 08/28/97 TIME: 0841
FEE: 10.00
PAGES: 2
FEE NO: 1997-029712

RECEIVED
B.M.
ARIZONA STATE OFFICE
SEP 29 10 33 AM '97

LOCATION NOTICE FOR LODE MINING CLAIM

NOTICE IS HEREBY GIVEN that the ERIN # 260 the lode mining claim located by BHP COPPER INC, whose current mailing address is 7400 N. ORANGE ROAD, SUITE 200, TUCSON, AZ

The general course of this claim is NORTH TO SOUTH and it is situated in PINAL County, Arizona.

This claim is 1500 feet in length and 600 feet in width. This claim runs from the location monument on which this location notice is posted approximately 20 feet in a NORTH direction to the NORTH end line and 1480 feet in a SOUTH direction to the SOUTH end line. This claim is marked by six monuments, one at each corner and one at the center of each end line of the claim.

The location monument on which this notice is posted is situated within Section 19, Township 1 S, Range 13 E, Gila Salt River Base and Meridian, Arizona and this claim encompasses portions of the following quarter section (s), section (s), Township (s) and Range (s) NE & SE of Section 19 & NW & SW of Section 20, T. 1 S. R. 13 E., Gila Salt River Base and Meridian, Arizona.

The locality of this claim with reference to some natural object or permanent monument and additional information (if any) concerning its locality are as follows: 5500 FEET WEST AND 3400 FEET NORTH OF THE SOUTHEAST CORNER OF SECTION 20, T. 1 S. R. 13 E.

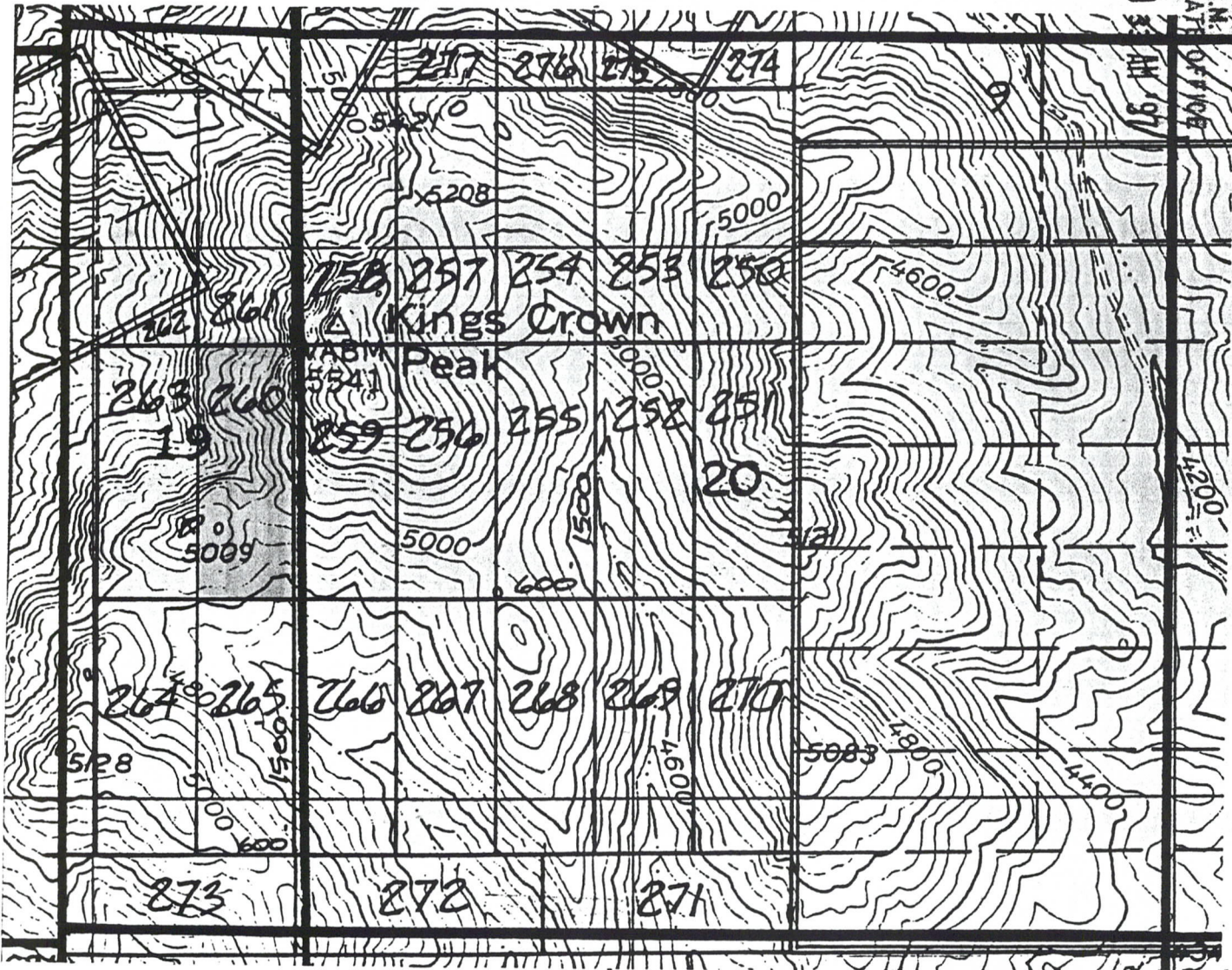
DATED AND POSTED on the ground this 22 day of JULY, 1992.

LOCATOR (s)

D. R. PETER
AGENT FOR BHP COPPER, INC.


**CLAIM MAP
ERIC LODE CLAIMS**

RECEIVED
B.L.M.
ARIZONA STATE OFFICE
SEP 29 10 33 AM '97



Scale: 1" = 1000'

1. The above map depicts the ERIC # 260 mining claim, which is located in Section (s) 19 & 20 Township 1 South, Range 13 East, Gila and Salt River Meridian, Pinal County, Arizona.
2. The type of corner and location monuments used are as follows: 4-foot PVC pipe, 1-1/2 inch in diameter.
3. The bearings and distances in degrees and feet between claim corners are as depicted on the map.



A MC 348074



OFFICIAL RECORDS OF
PINAL COUNTY RECORDER

KATHLEEN C. FELIX

DATE: 08/28/97 TIME: 0841
FEE : 10.00
PAGES: 2
FEE NO: 1997-029718

LOCATION NOTICE FOR LODE MINING CLAIM

NOTICE IS HEREBY GIVEN that the Eric # 261 the lode mining claim has been located by BHP Copper, Inc., whose current mailing address is 7400 N. ORACLE ROAD, SUITE 200, TUCSON, AZ.
The general course of this claim is South to North and it is situated in Pinal County, Arizona.

This claim is 1500 feet in length and 600 feet in width. This claim runs from the location monument on which this location notice is posted approximately 20 feet in a South direction to the South end line and 1480 feet in a North direction to the North end line. This claim is marked by six monuments, one at each corner and one at the center of each end line of the claim.

The location monument on which this notice is posted is situated within Section 1, Range 13 E, Gila Salt River Base and Meridian, Arizona and this claim encompasses portions of the following quarter section (s), section (s), Township (s) and Range (s)
NE 1/4 of Section 19 and the NW 1/4 of Section 20, T. 15. N. 13 E.
Gila Salt River Base and Meridian, Arizona.

The locality of this claim with reference to some natural object or permanent monument and additional information (if any) concerning its locality are as follows: 5500 FEET WEST AND 3400 FEET NORTH OF THE SOUTHEAST CORNER OF SECTION 20, T. 15. N. 13 E.

DATED AND POSTED on the ground this 22 day of JULY, 19 97

LOCATOR (s)

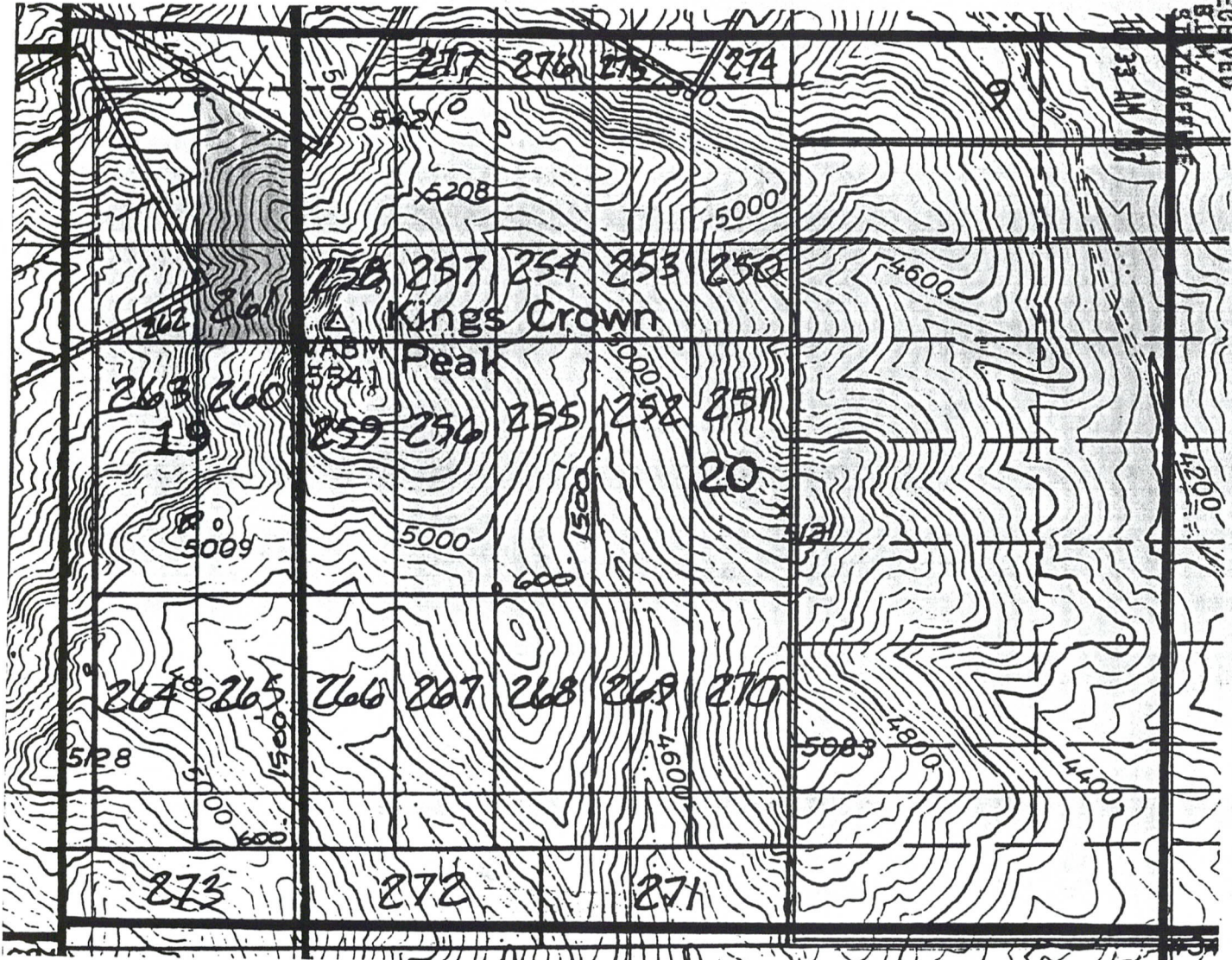
David R. Panto
Agent for BHP Copper, Inc.

RECEIVED
B.L.M.
ARIZONA STATE OFFICE
SEP 29 10 33 AM '97

A HC 348075

**CLAIM MAP
ERIC LODE CLAIMS**

RECEIVED
BLM FIELD OFFICE
ARIZONA
SEP 29 10 33 AM '87



Scale: 1" = 1000'

1. The above map depicts the ERIC # 261 mining claim, which is located in Section (s) 19 & 20 Township 1 South, Range 13 East, Gila and Salt River Meridian, Pinal County, Arizona.
2. The type of corner and location monuments used are as follows: 4-foot PVC pipe, 1-1/2 inch in diameter.
3. The bearings and distances in degrees and feet between claim corners are as depicted on the map.

S-89° (TYPICAL)
1500'

A MC 348075

ARIZONA
STATE OFFICE
PHOENIX, ARIZONA

JUN 11 3 45 AM '99

RECEIVED
BUREAU OF
LAND MANAGEMENT

AMENDED LOCATION NOTICE FOR LODE MINING CLAIM

AMC 348076

NOTICE IS HEREBY GIVEN that the ERIC # 262 the lode mining claim has been located by BHP Copper Inc., whose current mailing address is 7400 North Oracle Road, Suite 200, Tucson, Arizona 85704.

The general course of this claim is South to North and it is situated in Pinal County, Arizona.

This claim is 1500 feet in length and 600 feet in width. This claim runs from the location monument on which this location notice is posted approximately 20 feet in a South direction to the South end line and 1480 feet in a North direction to the North end line. This claim is marked by six monuments, one at each corner and one at the center of each end line of the claim.

The location monument on which this notice is posted is situated within Section 19, Township 1 South, Range 13 East, Gila and Salt River Meridian, Arizona and this claim encompasses portions of the following quarter section (s), section (s), Township (s) and Range (s) GOVERNMENT LOT 2 OF SECTION 19,
T. 1 S., R. 13 E.

Gila and Salt River Meridian, Arizona.

The locality of this claim with reference to some natural object or permanent monument and additional information (if any) concerning its locality are as follows:

THE S.E.C. IS 6100 FEET WEST AND 3400 FEET
NORTH OF THE SOUTHEAST CORNER OF SECTION 20,
T. 1 S., R. 13 E.

DATED AND POSTED on the ground this 22 day of JULY, 1997.

LOCATER (s)

David R. Potts
Agent for BHP Copper Inc.

ENTERED INTO COMPUTER

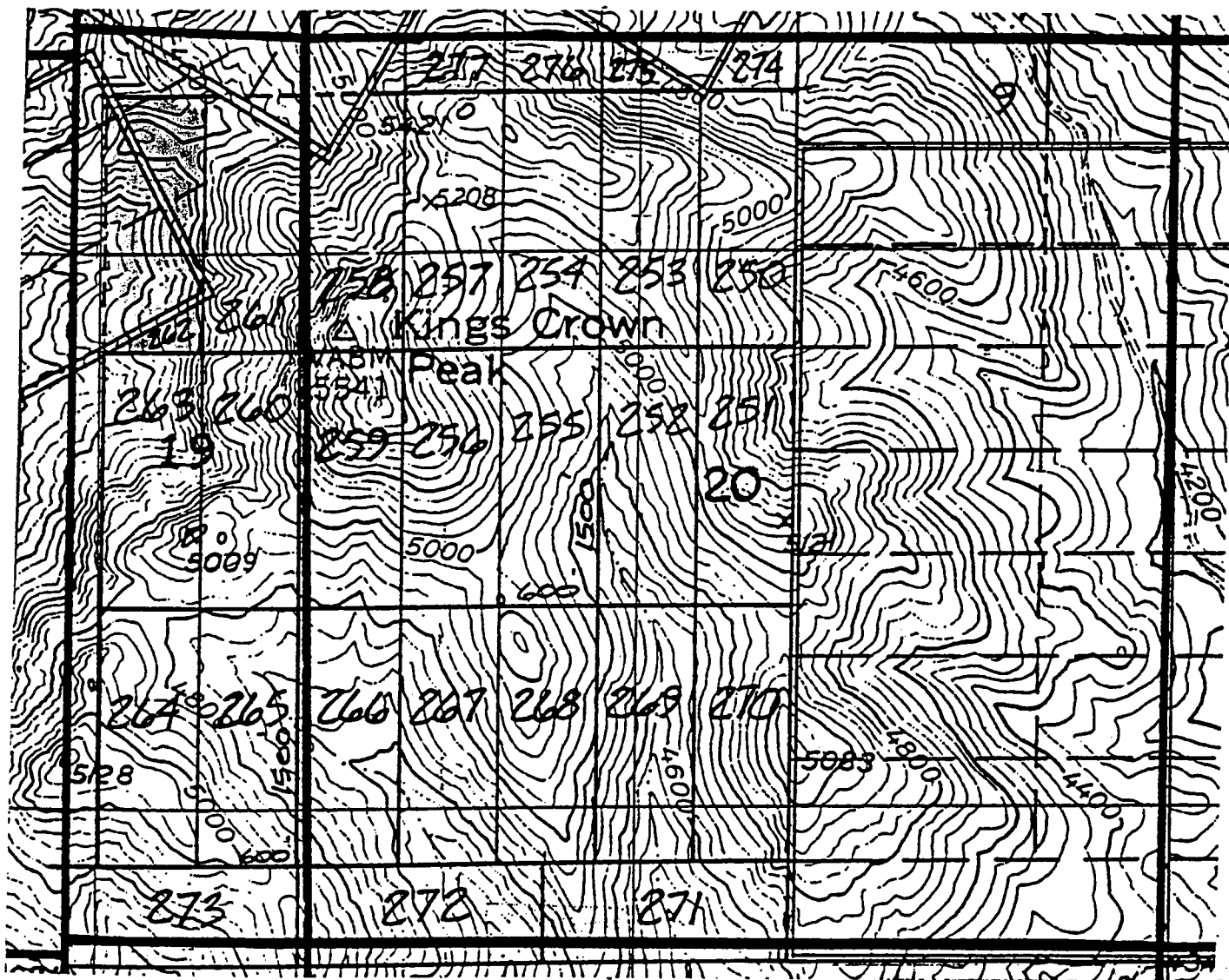
6/18/98 JK

RECEIVED
BUREAU OF
LAND MANAGEMENT

JUN 11 8 47 AM '98

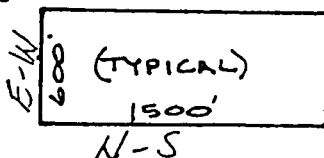
ARIZONA
STATE OFFICE
PHOENIX, ARIZONA

CLAIM MAP
ERIC LODE CLAIMS



Scale: 1" = 1000'

1. The above map depicts the ERIC # 262 mining claim, which is located in Section (s) 19 Township 1 South, Range 13 East, Gila and Salt River Meridian, Pinal County, Arizona.
2. The type of corner and location monuments used are as follows: 4-foot PVC pipe, 1-1/2 inch in diameter.
3. The bearings and distances in degrees and feet between claim corners are as depicted on the map.





OFFICIAL RECORDS OF
PINAL COUNTY RECORDER

KATHLEEN C. FELIX

DATE: 08/28/97 TIME: 0841
FEE : 10.00
PAGES: 2
FEE NO: 1997-029718

RECEIVED
BLM
ARIZONA STATE OFFICE
SEP 29 10 33 AM '97

LOCATION NOTICE FOR LODE MINING CLAIM

NOTICE IS HEREBY GIVEN that the EPIC # 262 the lode mining claim is
located by BHP COMPANY, INC., whose current mailing address is
7400 N. ORANGE ROAD, SUITE 200, TULSA, AZ.

The general course of this claim is SOUTH TO NORTH and it is situated in
PINAL County, Arizona.

This claim is 1500 feet in length and 600 feet in width. This claim runs
from the location monument on which this location notice is posted approximately 20 feet in a
SOUTH direction to the SOUTH end line and 1480 feet in a NORTH direction to the
NORTH end line. This claim is marked by six monuments, one at each corner and one at the center
of each end line of the claim.

The location monument on which this notice is posted is situated within Section 19
S, Range 13 E, Gila Salt River Base and Meridian, Arizona and this claim encompasses
portions of the following quarter section (s), section (s), Township (s) and Range (s)
NW 1/4 NE 1/4 of Section 19, T. 15, R. 13 E.
Gila Salt River Base and Meridian, Arizona.

The locality of this claim with reference to some natural object or permanent monument and
additional information (if any) concerning its locality are as follows: 6100 FEET WEST
AND 3400 FEET NORTH OF THE SOUTHEAST CORNER OF
Section 20, T. 15, R. 13 E.

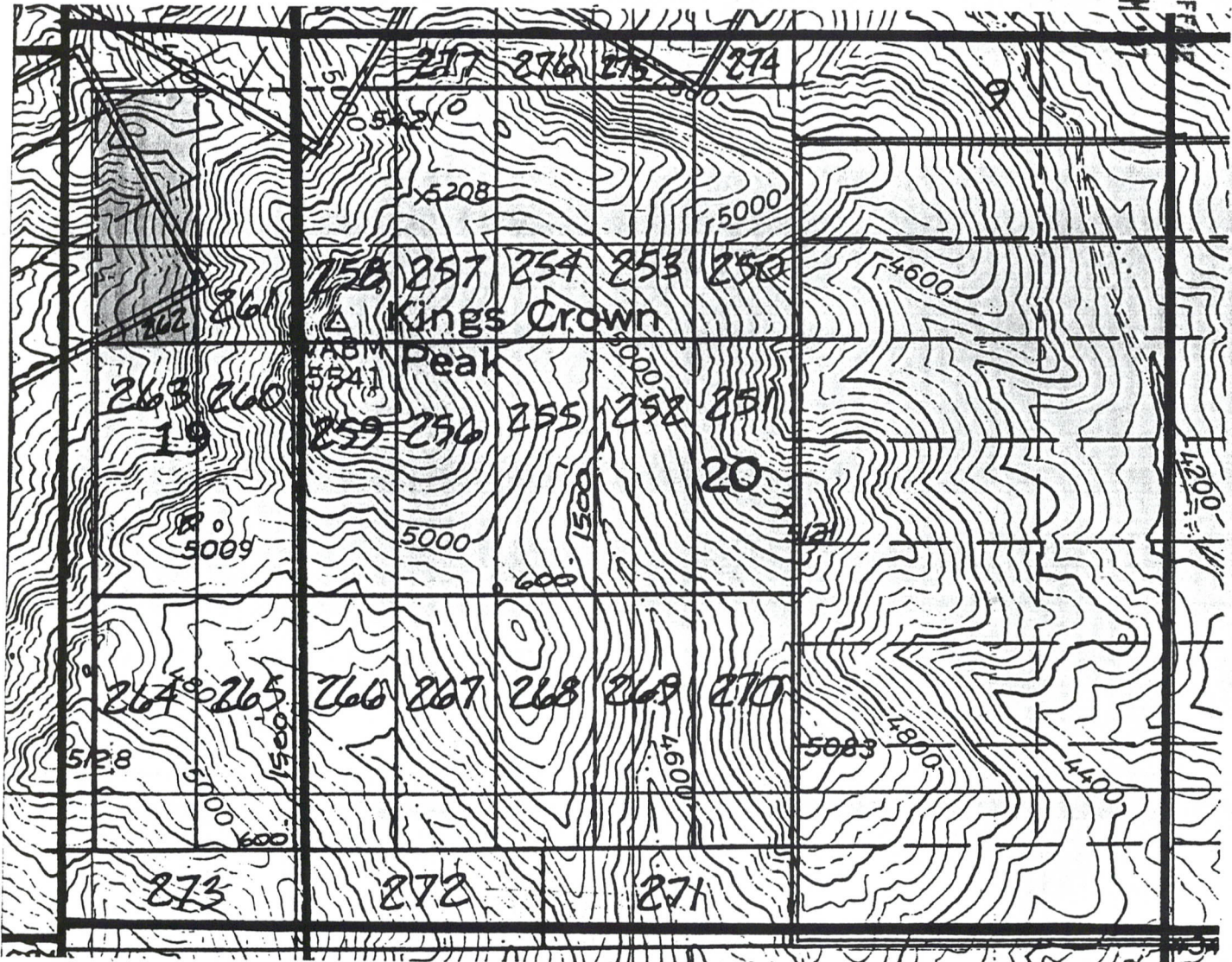
DATED AND POSTED on the ground this 22 day of JULY, 19 97.

LOCATOR (s)

[Signature]
AGENT FOR BHP COMPANY, INC.

RECEIVED
B.L.M.
ARIZONA STATE OFFICE
SEP 29 10 33 AM '77

CLAIM MAP ERIC LODE CLAIMS



A MC 348076

Scale: 1" = 1000'

1. The above map depicts the ERIC # 262 mining claim, which is located in Section (s) 19 Township 1 South, Range 13 East, Gila and Salt River Meridian, Pinal County, Arizona.
2. The type of corner and location monuments used are as follows: 4-foot PVC pipe, 1-1/2 inch in diameter.
3. The bearings and distances in degrees and feet between claim corners are as depicted on the map.

S 8 (TYPICAL)
N 9
1300'

RECEIVED
BUREAU OF
LAND MANAGEMENT
JUN 11 8 47 AM '99
ARIZONA
STATE OFFICE
PHOENIX, ARIZONA

AMENDED LOCATION NOTICE FOR LODE MINING CLAIM

AMC 348077

NOTICE IS HEREBY GIVEN that the ERIC # 263 the lode mining claim has been located by BHP Copper Inc., whose current mailing address is 7400 North Oracle Road, Suite 200, Tucson, Arizona 85704.

The general course of this claim is North to South and it is situated in Pinal County, Arizona.

This claim is 1500 feet in length and 600 feet in width. This claim runs from the location monument on which this location notice is posted approximately 20 feet in a North direction to the North end line and 1480 feet in a South direction to the South end line. This claim is marked by six monuments, one at each corner and one at the center of each end line of the claim.

The location monument on which this notice is posted is situated within Section 19, Township 1 South, Range 13 East, Gila and Salt River Meridian, Arizona and this claim encompasses portions of the following quarter section (s), section (s), Township (s) and Range (s) GOVERNMENT LOT 2 AND GOVERNMENT LOT 3 OF SECTION 19, T. 1S., R. 13E.
Gila and Salt River Meridian, Arizona.

The locality of this claim with reference to some natural object or permanent monument and additional information (if any) concerning its locality are as follows:

THE N.E.C. IS 6100 FEET WEST AND 3400 FEET NORTH OF THE SOUTHEAST CORNER OF SECTION 20, T. 1S., R. 13E.

DATED AND POSTED on the ground this 22 day of JULY, 1997.

LOCATER (s)

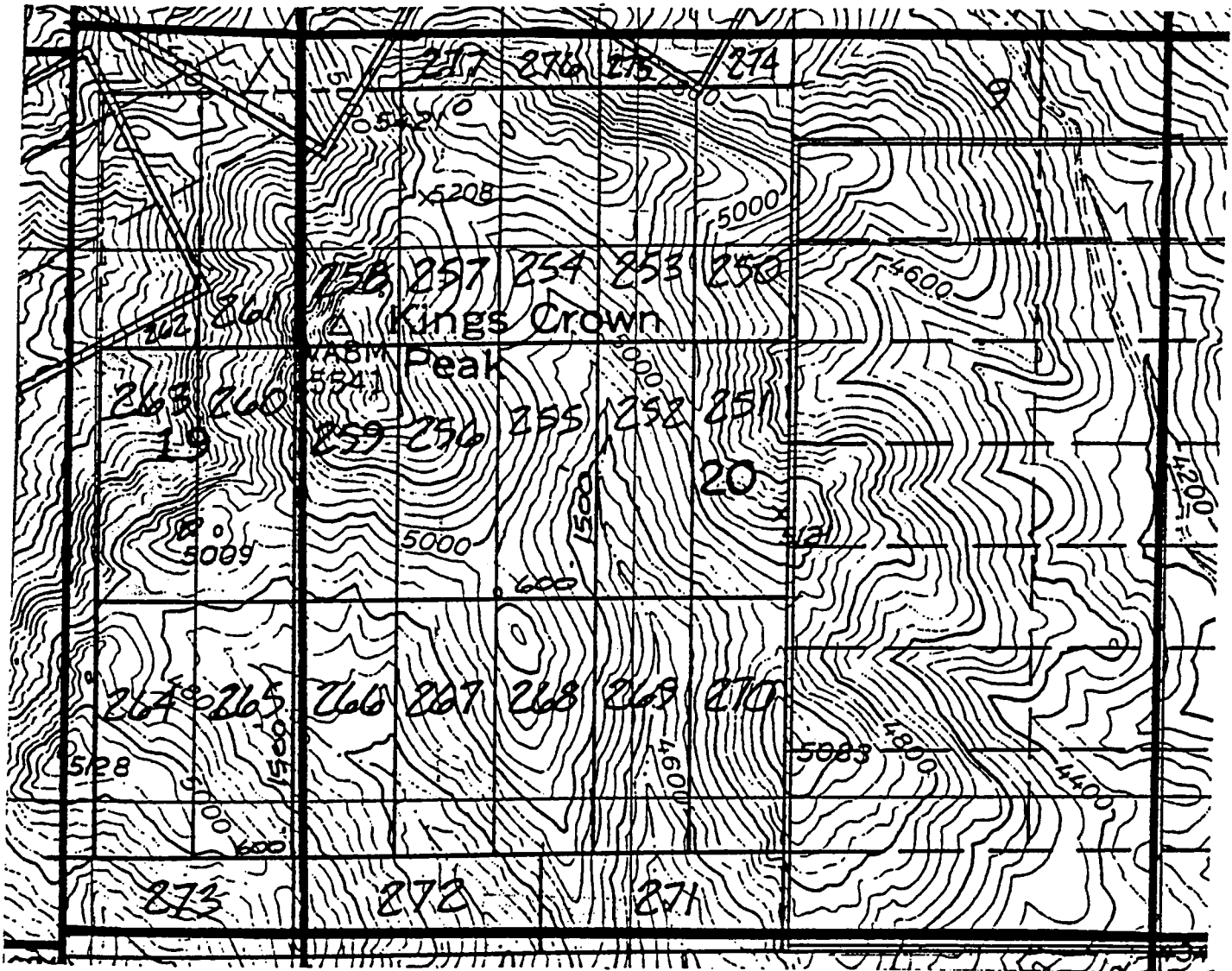
David L. Ruto
Agent for BHP Copper Inc.

ENTERED INTO COMPUTER

6/12/98 Sc

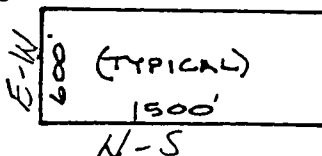
RECEIVED
BUREAU OF
LAND MANAGEMENT
JUN 11 8 47 AM '98
ARIZONA
STATE OFFICE
PHOENIX, ARIZONA

CLAIM MAP
ERIC LODE CLAIMS



Scale: 1" = 1000'

1. The above map depicts the ERIC # 263 mining claim, which is located in Section (s) 19 Township 1 South, Range 13 East, Gila and Salt River Meridian, Pinal County, Arizona.
2. The type of corner and location monuments used are as follows: 4-foot PVC pipe, 1-1/2 inch in diameter.
3. The bearings and distances in degrees and feet between claim corners are as depicted on the map.





OFFICIAL RECORDS OF
PINAL COUNTY RECORDER

KATHLEEN C. FELIX

DATE: 08/28/97 TIME: 0841
FEE : 10.00
PAGES: 2
FEE NO: 1997-029720

RECEIVED
B.M.
ARIZONA STATE OFFICE
SEP 29 10 33 AM '97

LOCATION NOTICE FOR LODE MINING CLAIM

NOTICE IS HEREBY GIVEN that the ERIC # 263 the lode mining claim has
located by BHP CORP., INC., whose current mailing address is
7400 N. ORANGE AVE., SUITE 200, TUCSON, AZ.

The general course of this claim is NORTH TO SOUTH and it is situated in
PINAL County, Arizona.

This claim is 1500 feet in length and 600 feet in width. This claim runs
from the location monument on which this location notice is posted approximately 20 feet in a
NORTH direction to the NORTH end line and 1480 feet in a SOUTH direction to the
SOUTH end line. This claim is marked by six monuments, one at each corner and one at the center
of each end line of the claim.

The location monument on which this notice is posted is situated within Section 19
S, Range 13 E, Gila Salt River Base and Meridian, Arizona and this claim encompasses
portions of the following quarter section (s), section (s), Township (s) and Range (s)
N1/4, S1/4, SW1/4 & NW1/4 of Section 19, T.1S. R. 13E.
Gila Salt River Base and Meridian, Arizona.

The locality of this claim with reference to some natural object or permanent monument and
additional information (if any) concerning its locality are as follows: 6100 FEET WEST
AND 3400 FEET NORTH OF THE SW 1/4 SOUTHWEST CORNER
OF SECTION 20, T.1S. R. 13E.
DATED AND POSTED on the ground this 22 day of JULY, 1997.

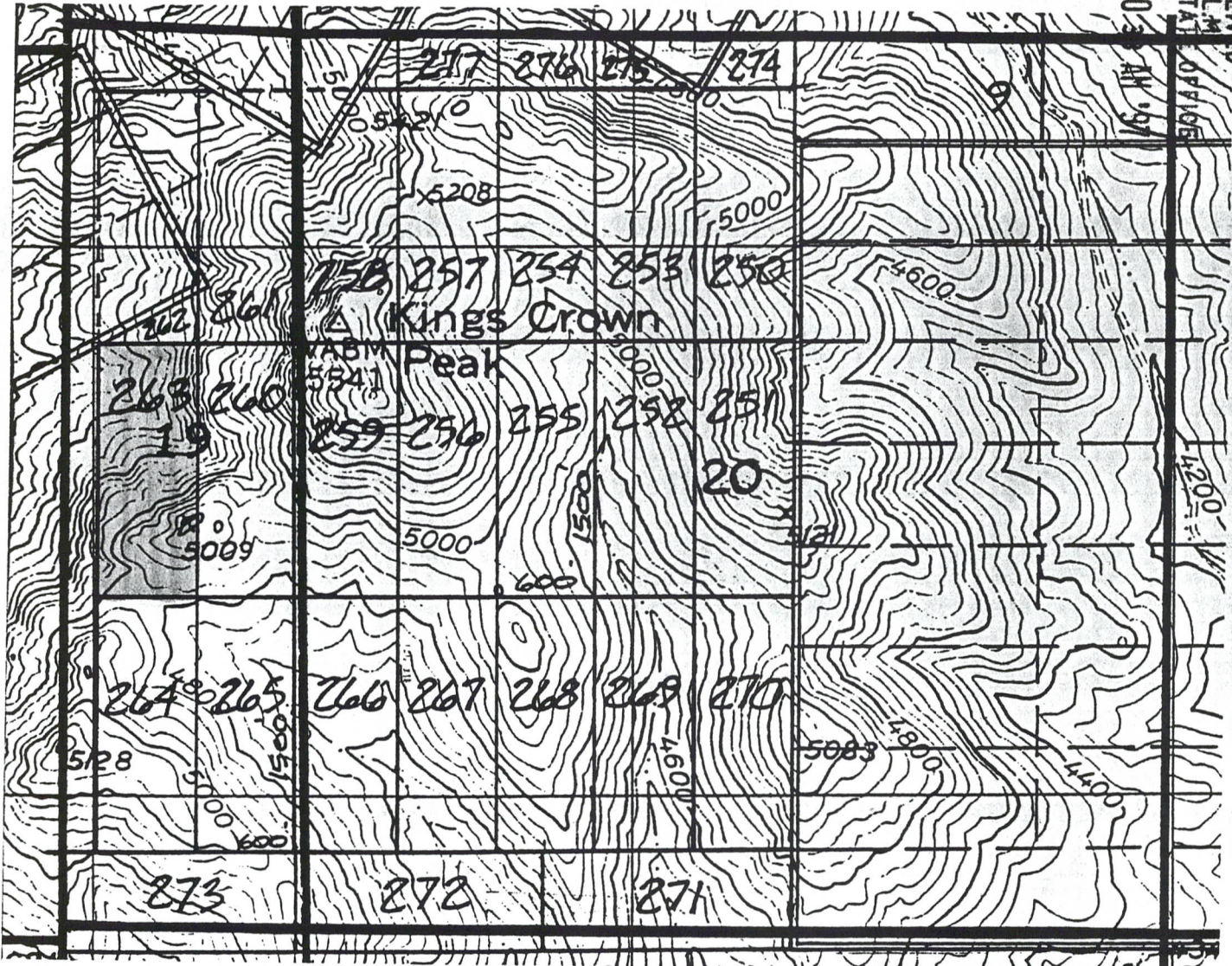
LOCATOR (s)

Daniel L. Pate

AGENT FOR BHP CORP., INC.

CLAIM MAP
ERIC LODE CLAIMS

RECEIVED
BLM
ARIZONA STATE OFFICE
SEP 29 10 30 AM '91



A MC 348077

Scale: 1" = 1000'

1. The above map depicts the ERIC # 263 mining claim, which is located in Section (s) 19 Township 1 South, Range 13 East, Gila and Salt River Meridian, Pinal County, Arizona.
2. The type of corner and location monuments used are as follows: 4-foot PVC pipe, 1-1/2 inch in diameter.
3. The bearings and distances in degrees and feet between claim corners are as depicted on the map.

S 8° 2' N (TYPICAL)
1500'

ARIZONA
STATE OFFICE
PHOENIX, ARIZONA

JUN 11 8 47 AM '98

RECEIVED
BUREAU OF
LAND MANAGEMENT

AMENDED LOCATION NOTICE FOR LODE MINING CLAIM

AMC 348078

NOTICE IS HEREBY GIVEN that the ERIC # 264 the lode mining claim has been located by BHP Copper Inc., whose current mailing address is 7400 North Oracle Road, Suite 200, Tucson, Arizona 85704.

The general course of this claim is South to North and it is situated in Pinal County, Arizona.

This claim is 1500 feet in length and 600 feet in width. This claim runs from the location monument on which this location notice is posted approximately 20 feet in a South direction to the South end line and 1480 feet in a North direction to the North end line. This claim is marked by six monuments, one at each corner and one at the center of each end line of the claim.

The location monument on which this notice is posted is situated within Section 19, Township 1 South, Range 13 East, Gila and Salt River Meridian, Arizona and this claim encompasses portions of the following quarter section (s), section (s), Township (s) and Range (s) GOVERNMENT LOT 3 AND GOVERNMENT LOT 4 OF SECTION 19, T. 1S., R. 13E.
Gila and Salt River Meridian, Arizona.

The locality of this claim with reference to some natural object or permanent monument and additional information (if any) concerning its locality are as follows:

THE S.E.C. IS 6050 FEET WEST AND 400 FEET NORTH
OF THE S.E. CORNER OF SECTION 20, T. 1S., R. 13E

DATED AND POSTED on the ground this 23 day of JULY, 1997.

LOCATER (s)

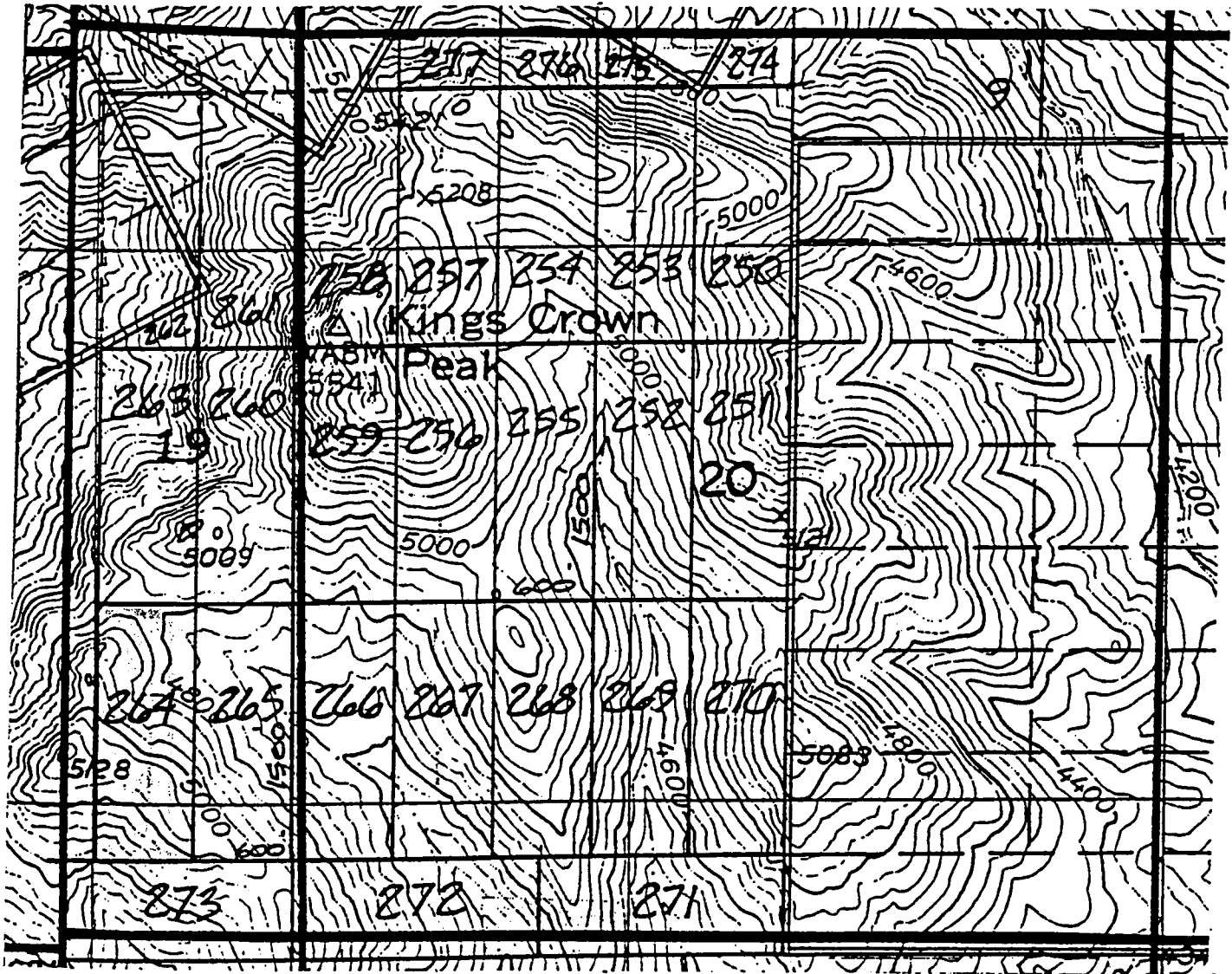
David R. Peto
Agent for BHP Copper Inc.

ENTERED INTO COMPUTER

6/12/98

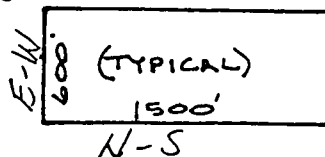
RECEIVED
BUREAU OF
LAND MANAGEMENT
JUN 11 8 47 AM '99
ARIZONA
STATE OFFICE
PHOENIX, ARIZONA

CLAIM MAP
ERIC LODE CLAIMS



Scale: 1" = 1000'

1. The above map depicts the ERIC # 264 mining claim, which is located in Section (s) 19 Township 1 South, Range 13 East, Gila and Salt River Meridian, Pinal County, Arizona.
2. The type of corner and location monuments used are as follows: 4-foot PVC pipe, 1-1/2 inch in diameter.
3. The bearings and distances in degrees and feet between claim corners are as depicted on the map.





OFFICIAL RECORDS OF
PINAL COUNTY RECORDER

KATHLEEN C. FELIX

DATE: 08/28/97 TIME: 0841
FEE : 10.00
PAGES: 2
FEE NO: 1997-029721

RECEIVED
B.L.M.
ARIZONA STATE OFFICE
SEP 29 10:04 AM '97

LOCATION NOTICE FOR LODE MINING CLAIM

NOTICE IS HEREBY GIVEN that the ERIC #264 the lode mining claim has
located by BHP COPPER, INC., whose current mailing address is
7400 N. ORACLE ROAD, SUITE 200 TUCSON, AZ.

The general course of this claim is SOUTH TO NORTH and it is situated in
PINAL County, Arizona.

This claim is 1500 feet in length and 600 feet in width. This claim runs
from the location monument on which this location notice is posted approximately 20 feet in a
SOUTH direction to the SOUTH end line and 1480 feet in a NORTH direction to the
NORTH end line. This claim is marked by six monuments, one at each corner and one at the center
of each end line of the claim.

The location monument on which this notice is posted is situated within Section 19
S, Range 13 E, Gila Salt River Base and Meridian, Arizona and this claim encompasses
portions of the following quarter section (s), section (s), Township (s) and Range (s)
SW 1/4 & SE 1/4 of SECTION 19, T. 1 S., R. 13 E.
Gila Salt River Base and Meridian, Arizona.

The locality of this claim with reference to some natural object or permanent monument and
additional information (if any) concerning its locality are as follows: 6050 FEET
WEST AND 400 FEET NORTH OF THE SE CORNER OF
SECTION 20, T. 1 S., R. 13 E
DATED AND POSTED on the ground this 23 day of JULY, 1997.

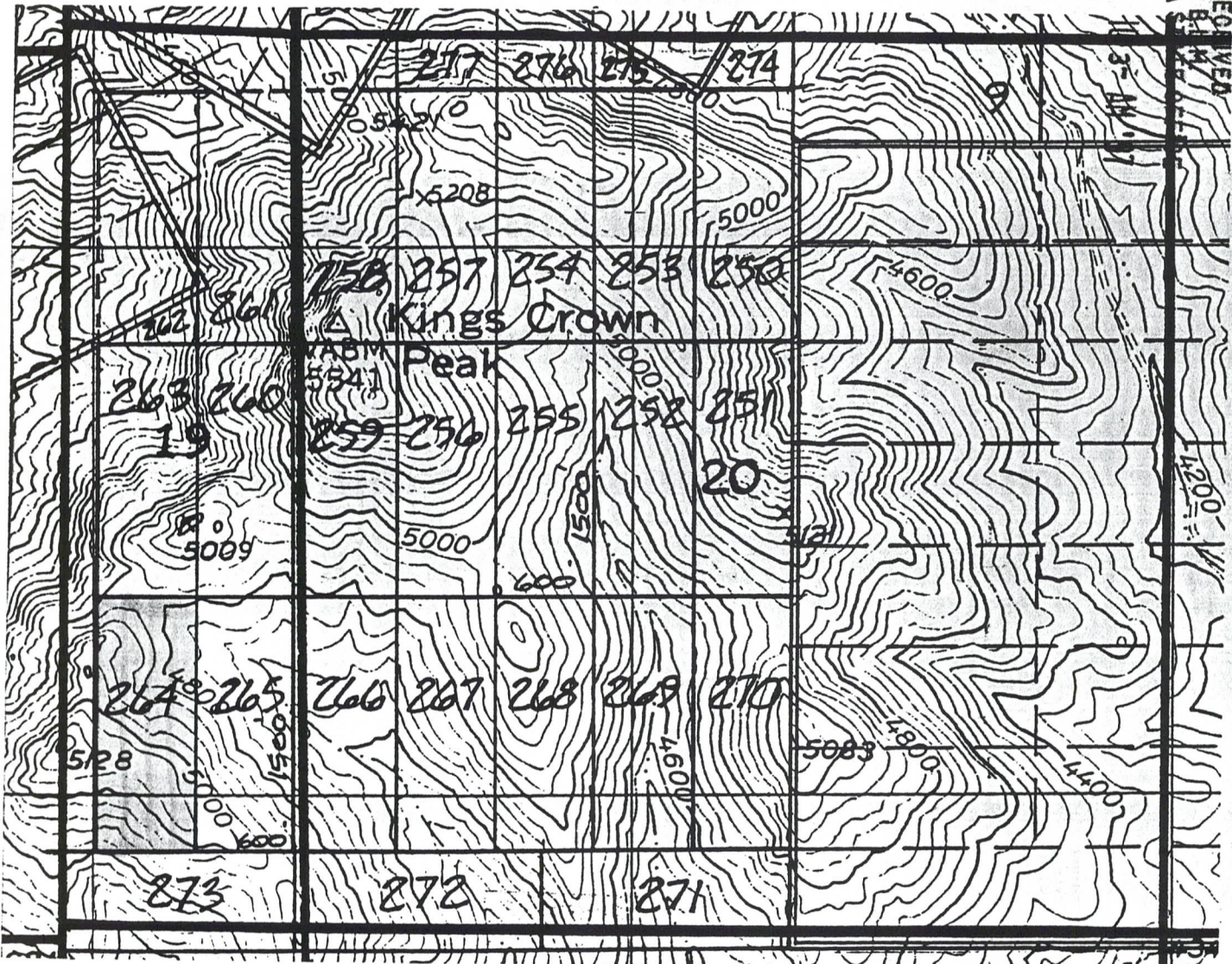
LOCATOR (s)

Daniel E. Burt
AGENT FOR BHP COPPER, INC.

A MC 348078

CLAIM MAP ERIC LODE CLAIMS

RECEIVED
BIRMINGHAM
ARIZONA
SEP 29 10 35 AM '17



Scale: 1" = 1000'

1. The above map depicts the ERIC # 264 mining claim, which is located in Section (s) 19 Township 1 South, Range 13 East, Gila and Salt River Meridian, Pinal County, Arizona.
2. The type of corner and location monuments used are as follows: 4-foot PVC pipe, 1-1/2 inch in diameter.
3. The bearings and distances in degrees and feet between claim corners are as depicted on the map.

S. 8° 2' W. (TYPICAL)
1500'

A MC 348078



OFFICIAL RECORDS OF
PINAL COUNTY RECORDER

KATHLEEN C. FELIX

DATE: 08/28/97 TIME: 0841
FEE : 10.00
PAGES: 2
FEE NO: 1997-02972

RECEIVED
BLM
ARIZONA STATE OFFICE
SEP 29 10 34 AM '97

LOCATION NOTICE FOR LODE MINING CLAIM

NOTICE IS HEREBY GIVEN that the Eric #265 the lode mining claim is
located by BHP Copper, Inc., whose current mailing address is
7400 N. Oracle Road, Suite 200, Tucson, Az.

The general course of this claim is South to North and it is situated in
PINAL County, Arizona.

This claim is 1500 feet in length and 600 feet in width. This claim runs
from the location monument on which this location notice is posted approximately 20 feet in a
SOUTH direction to the SOUTH end line and 1480 feet in a NORTH direction to the
NORTH end line. This claim is marked by six monuments, one at each corner and one at the center
of each end line of the claim.

The location monument on which this notice is posted is situated within Section 19
S, Range 13 E, Gila Salt River Base and Meridian, Arizona and this claim encompasses
portions of the following quarter section (s), section (s), Township (s) and Range (s)

SE 1/4 of Section 19 & THE SW 1/4 of Section 20, T.1S., R.13E
Gila Salt River Base and Meridian, Arizona.

The locality of this claim with reference to some natural object or permanent monument and
additional information (if any) concerning its locality are as follows: 5450 FEET WEST
AND 400 FEET NORTH OF THE SE CORNER OF SECTION
20, T.1S., R.13E.

DATED AND POSTED on the ground this 23 day of JULY, 1997.

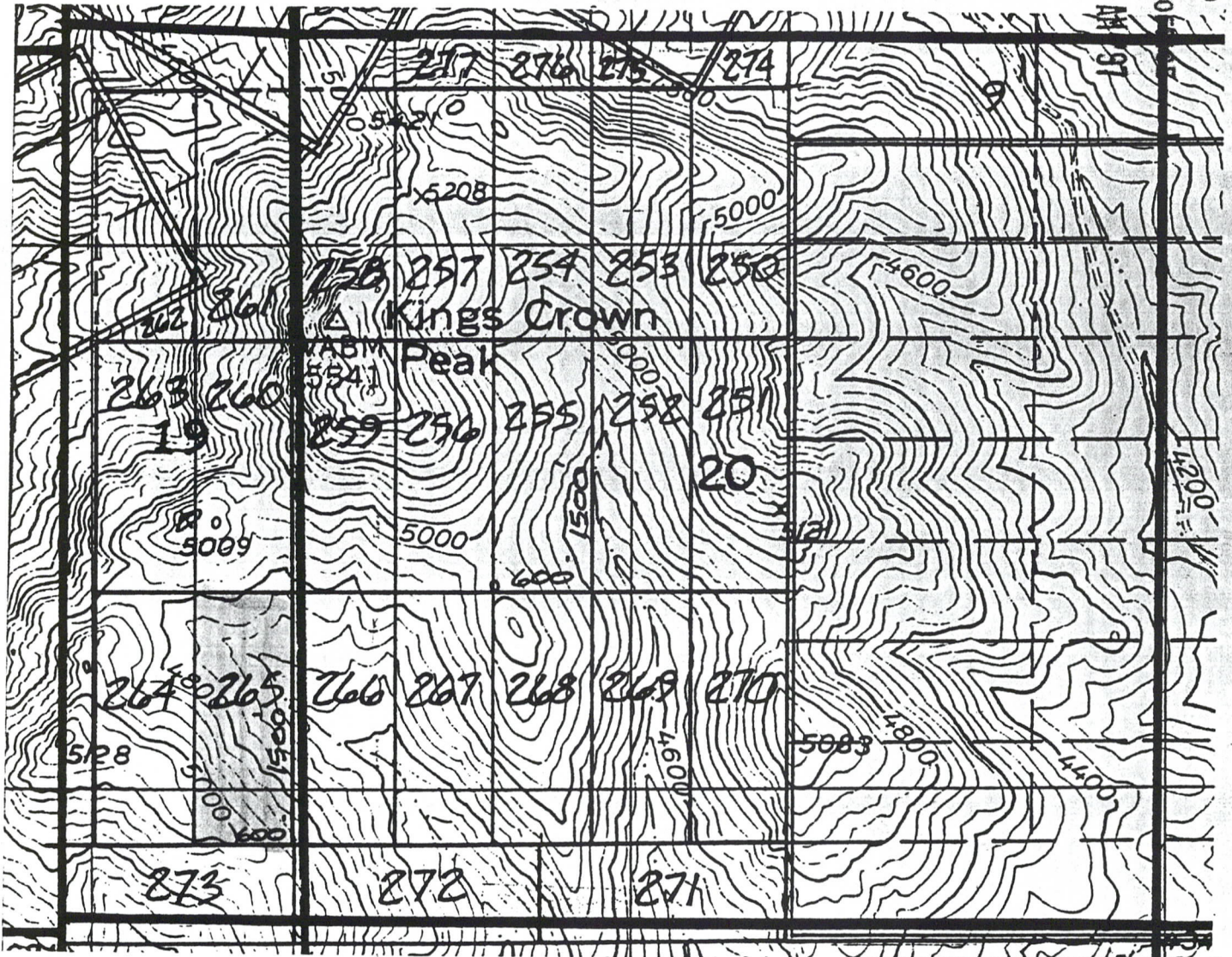
LOCATOR (s)

Dina G. Peltz
AGENT FOR BHP COPPER, INC.

A MC 348079

CLAIM MAP
ERIC LODE CLAIMS

RECEIVED
B.L.M.
ARIZONA STATE OF
SEP 29 10 34 AM '91



Scale: 1" = 1000'

1. The above map depicts the ERIC # 265 mining claim, which is located in Section (s) 19 & 20 Township 1 South, Range 13 East, Gila and Salt River Meridian, Pinal County, Arizona.
2. The type of corner and location monuments used are as follows: 4-foot PVC pipe, 1-1/2 inch in diameter.
3. The bearings and distances in degrees and feet between claim corners are as depicted on the map.

S. 8° 29' W. (TYPICAL)
1500'

A MC 34807.9



OFFICIAL RECORDS OF
PINAL COUNTY RECORDER

KATHLEEN C. FELIX

DATE: 08/28/97 TIME: 0841
FEE : 10.00
PAGES: 2
FEE NO: 1997-029723

LOCATION NOTICE FOR LODE MINING CLAIM

NOTICE IS HEREBY GIVEN that the EPIC # 266 the lode mining claim located by BHP COPPER, INC., whose current mailing address is

7400 N. ORACLE ROAD, SUITE 200, TUCSON, AZ

The general course of this claim is SOUTH TO NORTH and it is situated in PIMA County, Arizona.

This claim is 1500 feet in length and 600 feet in width. This claim runs from the location monument on which this location notice is posted approximately 20 feet in a SOUTH direction to the SOUTH end line and 1400 feet in a NORTH direction to the NORTH end line. This claim is marked by six monuments, one at each corner and one at the center of each end line of the claim.

The location monument on which this notice is posted is situated within Section 20, Township 1S, Range 13E, Gila Salt River Base and Meridian, Arizona and this claim encompasses portions of the following quarter section (s), section (s), Township (s) and Range (s)

SW 1/4 of SECTION 20, T. 1S, R. 13E,

Gila Salt River Base and Meridian, Arizona.

The locality of this claim with reference to some natural object or permanent monument and additional information (if any) concerning its locality are as follows: 4050 FEET WEST AND 400 FEET NORTH OF THE SE CORNER OF SECTION 20, T. 1S, R. 13E.

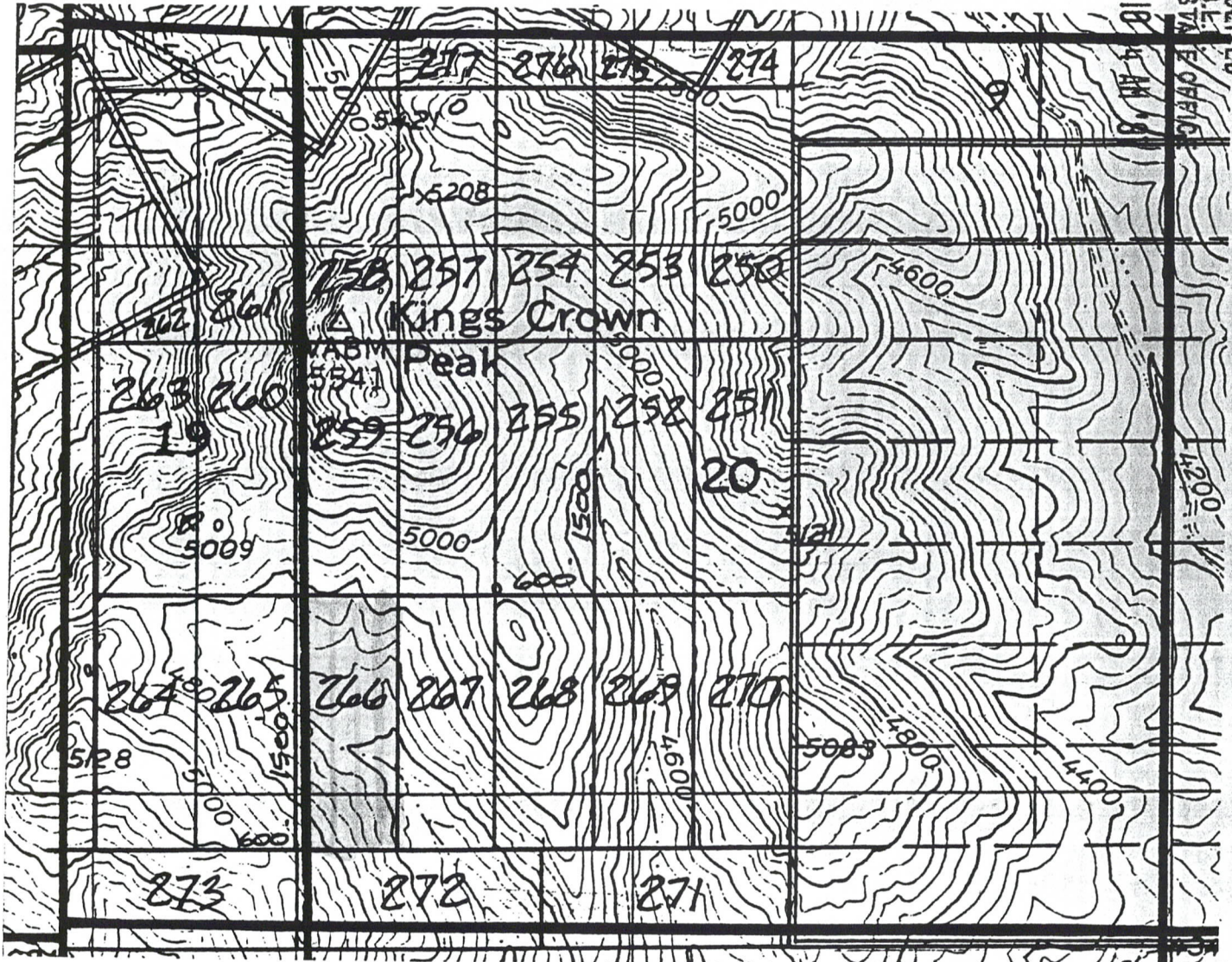
DATED AND POSTED on the ground this 23 day of JULY, 1997.

LOCATOR (s)

Dina C. Peto
AGENT FOR BHP COPPER, INC.

CLAIM MAP
ERIC LODE CLAIMS

RECEIVED
B.L. & S. OFFICE
ARIZONA STATE
SEP 29 10 4 AM '87



Scale: 1" = 1000'

1. The above map depicts the ERIC # 266 mining claim, which is located in Section (s) 20 Township 1 South, Range 13 East, Gila and Salt River Meridian, Pinal County, Arizona.
2. The type of corner and location monuments used are as follows: 4-foot PVC pipe, 1-1/2 inch in diameter.
3. The bearings and distances in degrees and feet between claim corners are as depicted on the map.

S. 89° 2' W. (TYPICAL)
1500'

A MC 348080



OFFICIAL RECORDS OF
PINAL COUNTY RECORDER

KATHLEEN C. FELIX

DATE: 08/28/97 TIME: 0841
FEE : 10.00
PAGES: 2
FEE NO: 1997-02972

RECEIVED
B.L.M.
ARIZONA STATE OFFICE
SEP 29 10 54 AM '97

LOCATION NOTICE FOR LODE MINING CLAIM

NOTICE IS HEREBY GIVEN that the ERIC # 267 the lode mining claim is
located by BHP COPPER, INC., whose current mailing address is
7400 N. ORACLE ROAD, SUITE 200, TUCSON, AZ

The general course of this claim is SOUTH TO NORTH and it is situated in
PINAL County, Arizona.

This claim is 1500 feet in length and 600 feet in width. This claim runs
from the location monument on which this location notice is posted approximately 20 feet in a
SOUTH direction to the SOUTH end line and 1400 feet in a NORTH direction to the
NORTH end line. This claim is marked by six monuments, one at each corner and one at the center
of each end line of the claim.

The location monument on which this notice is posted is situated within Section, ²⁰Township 1
S, Range 13 E, Gila Salt River Base and Meridian, Arizona and this claim encompasses
portions of the following quarter section (s), section (s), Township (s) and Range (s)
SW 1/4 of SECTION 20, T. 1 S., R. 13 E.,
Gila Salt River Base and Meridian, Arizona.

The locality of this claim with reference to some natural object or permanent monument and
additional information (if any) concerning its locality are as follows: 4250 FEET WEST
AND 400 FEET NORTH OF THE SE CORNER OF SECTION
20, T. 1 S., R. 13 E.

DATED AND POSTED on the ground this 23 day of JULY, 1997.

LOCATOR (s)

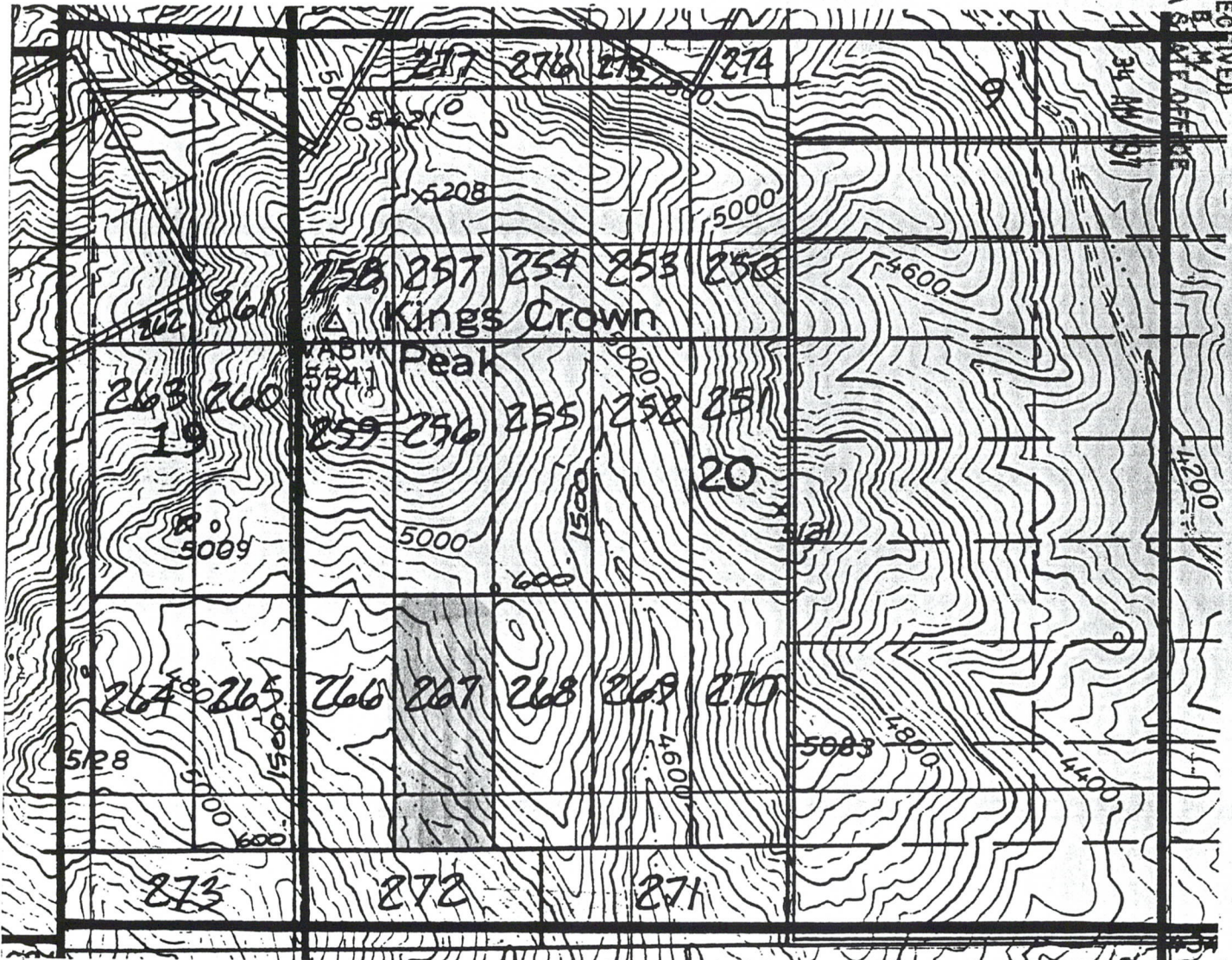
Dina E. Puts
AGENT FOR BHP COPPER, INC.

A MC 348081

CLAIM MAP
ERIC LODE CLAIMS

SEP 29

RECEIVED
B. M. STATE OFFICE
ARIZONA
34 NOV 1971



A MC 348081

Scale: 1" = 1000'

1. The above map depicts the ERIC # 267 mining claim, which is located in Section (s) 20. Township 1 South, Range 13 East, Gila and Salt River Meridian, Pinal County, Arizona.
2. The type of corner and location monuments used are as follows: 4-foot PVC pipe, 1-1/2 inch in diameter.
3. The bearings and distances in degrees and feet between claim corners are as depicted on the map.

S-N
89
(TYPICAL)
1500'



OFFICIAL RECORDS OF
PINAL COUNTY RECORDER

KATHLEEN C. FELIX

DATE: 08/28/97 TIME: 0841
FEE : 10.00
PAGES: 2
FEE NO: 1997-029725

LOCATION NOTICE FOR LODE MINING CLAIM

NOTICE IS HEREBY GIVEN that the Eric # 268 the lode mining claim has been located by BHP COPPER, INC., whose current mailing address is 7400 N. ORACLE ROAD, SUITE 202, TUCSON, AZ
The general course of this claim is SOUTH TO NORTH and it is situated in PINAL County, Arizona.

This claim is 1500 feet in length and 600 feet in width. This claim runs from the location monument on which this location notice is posted approximately 20 feet in a SOUTH direction to the SOUTH end line and 1480 feet in a NORTH direction to the NORTH end line. This claim is marked by six monuments, one at each corner and one at the center of each end line of the claim.

The location monument on which this notice is posted is situated within Section 20, Township 1 S, Range 13 E, Gila Salt River Base and Meridian, Arizona and this claim encompasses portions of the following quarter section (s), section (s), Township (s) and Range (s) SW 1/4 of Section 20, T. 1 S., R. 13 E., Gila Salt River Base and Meridian, Arizona.

The locality of this claim with reference to some natural object or permanent monument and additional information (if any) concerning its locality are as follows: 3650 FEET WEST AND 400 FEET NORTH OF THE SE CORNER OF SECTION 20, T. 1 S., R. 13 E.

DATED AND POSTED on the ground this 23 day of JULY, 19 97.

LOCATOR (s)

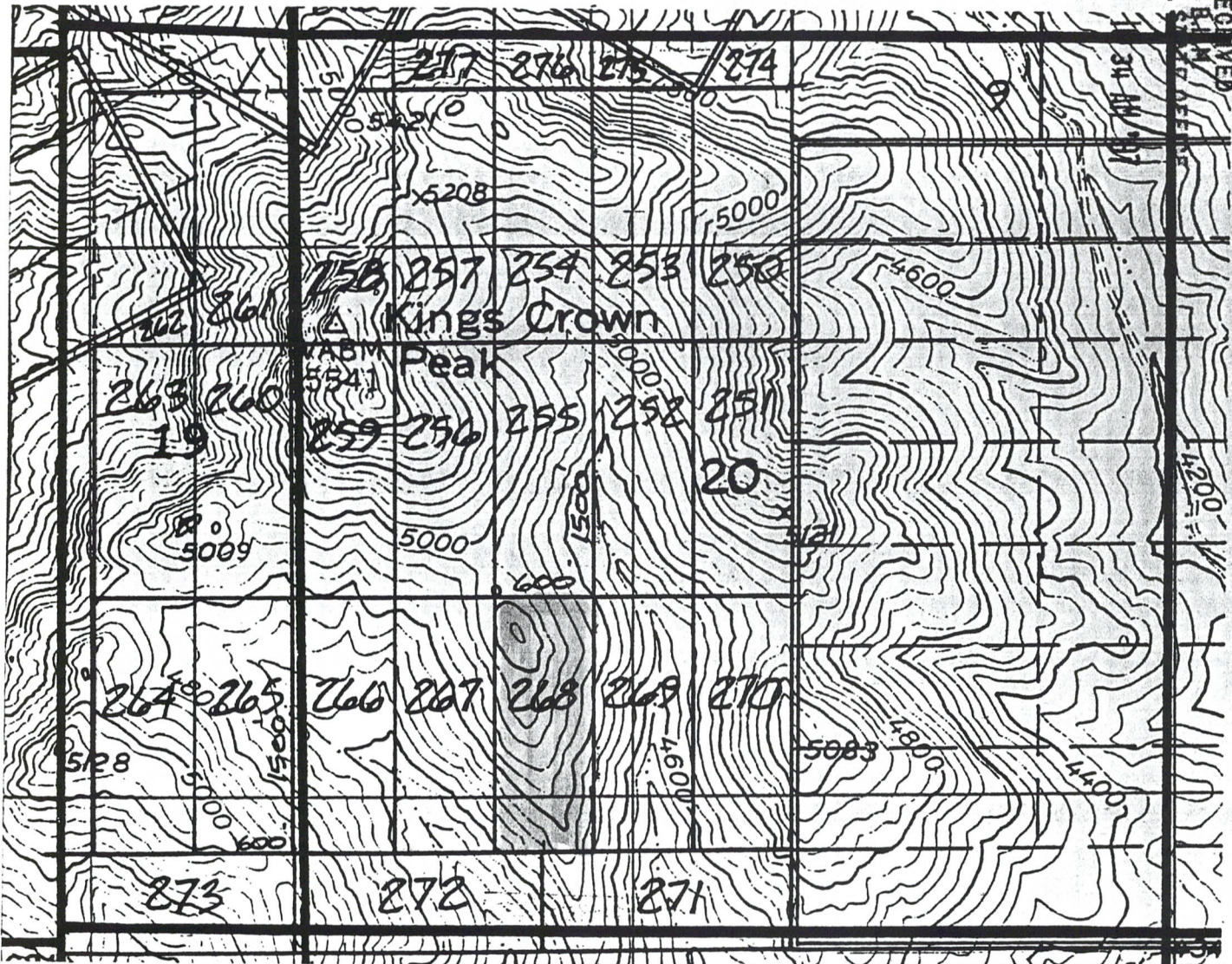
[Signature]
AGENT FOR BHP COPPER, INC.

RECEIVED
SEP 29 10 34 AM '97
ARIZONA STATE OFFICE

A MC 348082

CLAIM MAP
ERIC LODE CLAIMS

RECEIVED
B.L.M. FIELD OFFICE
ARIZONA
SEP 29 11 34 AM '97



Scale: 1" = 1000'

1. The above map depicts the ERIC # 268 mining claim, which is located in Section (s) 20 Township 1 South, Range 13 East, Gila and Salt River Meridian, Pinal County, Arizona.
2. The type of corner and location monuments used are as follows: 4-foot PVC pipe, 1-1/2 inch in diameter.
3. The bearings and distances in degrees and feet between claim corners are as depicted on the map.

S. 89° 15' 00" (TYPICAL)
1500'

A MC 348082



OFFICIAL RECORDS OF
PINAL COUNTY RECORDER

KATHLEEN C. FELIX

DATE: 08/28/97 TIME: 0841
FEE : 10.00
PAGES: 2
FEE NO: 1997-029726

LOCATION NOTICE FOR LODE MINING CLAIM

NOTICE IS HEREBY GIVEN that the Eric # 269 the lode mining claim has been located by BHP COPPER INC., whose current mailing address is 7400 N. ORACLE AVE, SUITE 200 TULSON, AZ

The general course of this claim is SOUTH to NORTH and it is situated in PINAL County, Arizona.

This claim is 1500 feet in length and 600 feet in width. This claim runs from the location monument on which this location notice is posted approximately 20 feet in a SOUTH direction to the SOUTH end line and 1400 feet in a NORTH direction to the NORTH end line. This claim is marked by six monuments, one at each corner and one at the center of each end line of the claim.

The location monument on which this notice is posted is situated within Section 20, Township 1 S, Range 13 E, Gila Salt River Base and Meridian, Arizona and this claim encompasses portions of the following quarter section (s), section (s), Township (s) and Range (s) SW 1/4 of Section 20, T. 1 S., R. 13 E., Gila Salt River Base and Meridian, Arizona.

The locality of this claim with reference to some natural object or permanent monument and additional information (if any) concerning its locality are as follows: 3050 FEET WEST AND 400 FEET NORTH OF THE SE CORNER OF SECTION 20, T. 1 S., R. 13 E.

DATED AND POSTED on the ground this 23 day of JULY, 19 97.

LOCATOR (s)

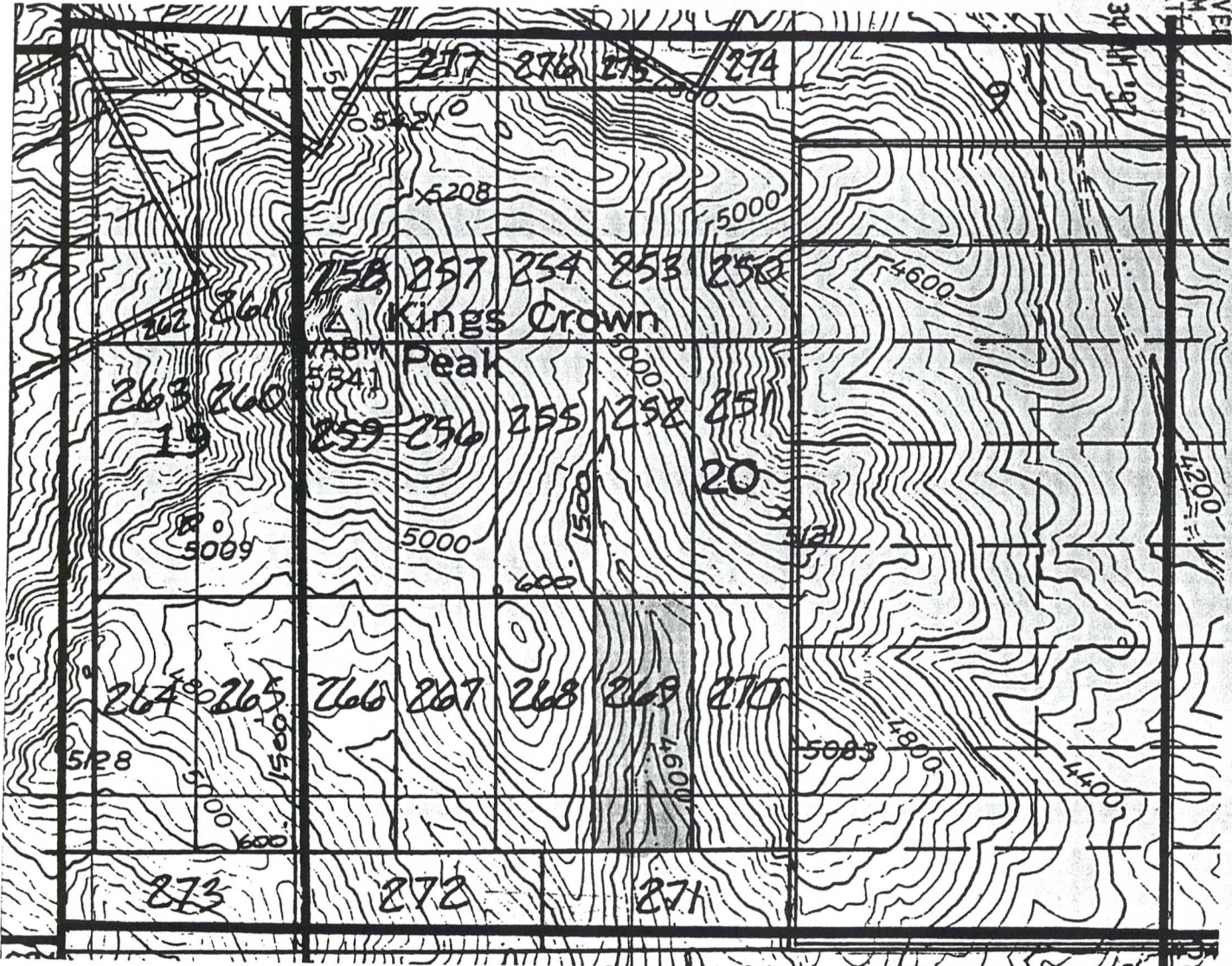
David C. Pate
AGENT FOR BHP COPPER, INC.

RECEIVED
B.L.M.
ARIZONA STATE OFFICE
SEP 29 10 34 AM '97

A MC 348083


**CLAIM MAP
ERIC LODE CLAIMS**

RECEIVED
B.L.M.
ARIZONA STATE
SEP 29 10 34 AM '97



Scale: 1" = 1000'

1. The above map depicts the ERIC # 269 mining claim, which is located in Section (s) 20 Township 1 South, Range 13 East, Gila and Salt River Meridian, Pinal County, Arizona.
2. The type of corner and location monuments used are as follows: 4-foot PVC pipe, 1-1/2 inch in diameter.
3. The bearings and distances in degrees and feet between claim corners are as depicted on the map.



A MC 348083



OFFICIAL RECORDS OF
PINAL COUNTY RECORDER

KATHLEEN C. FELIX

DATE: 08/28/97 TIME: 0841
FEE : 10.00
PAGES: 2
FEE NO: 1997-029727

RECEIVED
B.M.
ARIZONA STATE OFFICE
SEP 29 10 34 AM '97

LOCATION NOTICE FOR LODE MINING CLAIM

NOTICE IS HEREBY GIVEN that the Eric #270 the lode mining claim is located by BHP Copper, Inc., whose current mailing address is 7400 N. ORACLE ROAD, SUITE 200, TUCSON, AZ

The general course of this claim is SOUTH & NORTH and it is situated in PINAL County, Arizona.

This claim is 1500 feet in length and 600 feet in width. This claim runs from the location monument on which this location notice is posted approximately 20 feet in a SOUTH direction to the SOUTH end line and 1480 feet in a NORTH direction to the NORTH end line. This claim is marked by six monuments, one at each corner and one at the center of each end line of the claim.

The location monument on which this notice is posted is situated within Section 20, Township 1 S, Range 13 E, Gila Salt River Base and Meridian, Arizona and this claim encompasses portions of the following quarter section (s), section (s), Township (s) and Range (s)

SE 1/4 & SW 1/4 of SECTION 20, T. 1 S., R. 13 E.

Gila Salt River Base and Meridian, Arizona.

The locality of this claim with reference to some natural object or permanent monument and additional information (if any) concerning its locality are as follows: 2450 FEET WEST
AND 500 FEET NORTH OF THE SE CORNER OF SECTION
20, T. 1 S., R. 13 E.

DATED AND POSTED on the ground this 23 day of JULY, 19 97

LOCATOR (s)

Daniel E. Felix
AGENT FOR BHP COPPER, INC.

A topographic map showing the Kings Crown Peak area. The map features a grid with coordinates ranging from 262 to 274 horizontally and 19 to 20 vertically. The peak is labeled 'Kings Crown Peak' and is marked with a triangle. Elevation contours are shown, with labels such as 5000, 5009, 5008, 5007, 5006, 5005, 5004, 5003, 5002, 5001, 5000, 4999, 4998, 4997, 4996, 4995, 4994, 4993, 4992, 4991, 4990, 4989, 4988, 4987, 4986, 4985, 4984, 4983, 4982, 4981, 4980, 4979, 4978, 4977, 4976, 4975, 4974, 4973, 4972, 4971, 4970, 4969, 4968, 4967, 4966, 4965, 4964, 4963, 4962, 4961, 4960, 4959, 4958, 4957, 4956, 4955, 4954, 4953, 4952, 4951, 4950, 4949, 4948, 4947, 4946, 4945, 4944, 4943, 4942, 4941, 4940, 4939, 4938, 4937, 4936, 4935, 4934, 4933, 4932, 4931, 4930, 4929, 4928, 4927, 4926, 4925, 4924, 4923, 4922, 4921, 4920, 4919, 4918, 4917, 4916, 4915, 4914, 4913, 4912, 4911, 4910, 4909, 4908, 4907, 4906, 4905, 4904, 4903, 4902, 4901, 4900, 4899, 4898, 4897, 4896, 4895, 4894, 4893, 4892, 4891, 4890, 4889, 4888, 4887, 4886, 4885, 4884, 4883, 4882, 4881, 4880, 4879, 4878, 4877, 4876, 4875, 4874, 4873, 4872, 4871, 4870, 4869, 4868, 4867, 4866, 4865, 4864, 4863, 4862, 4861, 4860, 4859, 4858, 4857, 4856, 4855, 4854, 4853, 4852, 4851, 4850, 4849, 4848, 4847, 4846, 4845, 4844, 4843, 4842, 4841, 4840, 4839, 4838, 4837, 4836, 4835, 4834, 4833, 4832, 4831, 4830, 4829, 4828, 4827, 4826, 4825, 4824, 4823, 4822, 4821, 4820, 4819, 4818, 4817, 4816, 4815, 4814, 4813, 4812, 4811, 4810, 4809, 4808, 4807, 4806, 4805, 4804, 4803, 4802, 4801, 4800, 4799, 4798, 4797, 4796, 4795, 4794, 4793, 4792, 4791, 4790, 4789, 4788, 4787, 4786, 4785, 4784, 4783, 4782, 4781, 4780, 4779, 4778, 4777, 4776, 4775, 4774, 4773, 4772, 4771, 4770, 4769, 4768, 4767, 4766, 4765, 4764, 4763, 4762, 4761, 4760, 4759, 4758, 4757, 4756, 4755, 4754, 4753, 4752, 4751, 4750, 4749, 4748, 4747, 4746, 4745, 4744, 4743, 4742, 4741, 4740, 4739, 4738, 4737, 4736, 4735, 4734, 4733, 4732, 4731, 4730, 4729, 4728, 4727, 4726, 4725, 4724, 4723, 4722, 4721, 4720, 4719, 4718, 4717, 4716, 4715, 4714, 4713, 4712, 4711, 4710, 4709, 4708, 4707, 4706, 4705, 4704, 4703, 4702, 4701, 4700, 4699, 4698, 4697, 4696, 4695, 4694, 4693, 4692, 4691, 4690, 4689, 4688, 4687, 4686, 4685, 4684, 4683, 4682, 4681, 4680, 4679, 4678, 4677, 4676, 4675, 4674, 4673, 4672, 4671, 4670, 4669, 4668, 4667, 4666, 4665, 4664, 4663, 4662, 4661, 4660, 4659, 4658, 4657, 4656, 4655, 4654, 4653, 4652, 4651, 4650, 4649, 4648, 4647, 4646, 4645, 4644, 4643, 4642, 4641, 4640, 4639, 4638, 4637, 4636, 4635, 4634, 4633, 4632, 4631, 4630, 4629, 4628, 4627, 4626, 4625, 4624, 4623, 4622, 4621, 4620, 4619, 4618, 4617, 4616, 4615, 4614, 4613, 4612, 4611, 4610, 4609, 4608, 4607, 4606, 4605, 4604, 4603, 4602, 4601, 4600, 4599, 4598, 4597, 4596, 4595, 4594, 4593, 4592, 4591, 4590, 4589, 4588, 4587, 4586, 4585, 4584, 4583, 4582, 4581, 4580, 4579, 4578, 4577, 4576, 4575, 4574, 4573, 4572, 4571, 4570, 4569, 4568, 4567, 4566, 4565, 4564, 4563, 4562, 4561, 4560, 4559, 4558, 4557, 4556, 4555, 4554, 4553, 4552, 4551, 4550, 4549, 4548, 4547, 4546, 4545, 4544, 4543, 4542, 4541, 4540, 4539, 4538, 4537, 4536, 4535, 4534, 4533, 4532, 4531, 4530, 4529, 4528, 4527, 4526, 4525, 4524, 4523, 4522, 4521, 4520, 4519, 4518, 4517, 4516, 4515, 4514, 4513, 4512, 4511, 4510, 4509, 4508, 4507, 4506, 4505, 4504, 4503, 4502, 4501, 4500, 4499, 4498, 4497, 4496, 4495, 4494, 4493, 4492, 4491, 4490, 4489, 4488, 4487, 4486, 4485, 4484, 4483, 4482, 4481, 4480, 4479, 4478, 4477, 4476, 4475, 4474, 4473, 4472, 4471, 4470, 4469, 4468, 4467, 4466, 4465, 4464, 4463, 4462, 4461, 4460, 4459, 4458, 4457, 4456, 4455, 4454, 4453, 4452, 4451, 4450, 4449, 4448, 4447, 4446, 4445, 4444, 4443, 4442, 4441, 4440, 4439, 4438, 4437, 4436, 4435, 4434, 4433, 4432, 4431, 4430, 4429, 4428, 4427, 4426, 4425, 4424, 4423, 4422, 4421, 4420, 4419, 4418, 4417, 4416, 4415, 4414, 4413, 4412, 4411, 4410, 4409, 4408, 4407, 4406, 4405, 4404, 4403, 4402, 4401, 4400, 4399, 4398, 4397, 4396, 4395, 4394, 4393, 4392, 4391, 4390, 4389, 4388, 4387, 4386, 4385, 4384, 4383, 4382, 4381, 4380, 4379, 4378, 4377, 4376, 4375, 4374, 4373, 4372, 4371, 4370, 4369, 4368, 4367, 4366, 4365, 4364, 4363, 4362, 4361, 4360, 4359, 4358, 4357, 4356, 4355, 4354, 4353, 4352, 4351, 4350, 4349, 4348, 4347, 4346, 4345, 4344, 4343,

1. The above map depicts the ERIC # 270 mining claim, which is located in Section (s) 20, Township 1 South, Range 13 East, Gila and Salt River Meridian, Pinal County, Arizona.
2. The type of corner and location monuments used are as follows: 4-foot PVC pipe, 1-1/2 inch in diameter.
3. The bearings and distances in degrees and feet between claim corners are as depicted on the map.

2-5' 20' (TYPICAL) 1500'



OFFICIAL RECORDS OF
PINAL COUNTY RECORDER

KATHLEEN C. FELIX

DATE: 08/28/97 TIME: 0841
FEE : 10.00
PAGES: 2
FEE NO: 1997-029728

LOCATION NOTICE FOR LOBE MINING CLAIM

NOTICE IS HEREBY GIVEN that the ERMC # 271 the lode mining claim has
located by BHP COPPER, INC., whose current mailing address is
7400 N. ORACLE ROAD, SUITE 200, TOLSON AZ
The general course of this claim is WEST TO EAST and it is situated in
PINAL County, Arizona.

This claim is 1500 feet in length and 600 feet in width. This claim runs
from the location monument on which this location notice is posted approximately 20 feet in a
WEST direction to the WEST end line and 1400 feet in a EAST direction to the
EAST end line. This claim is marked by six monuments, one at each corner and one at the center
of each end line of the claim.

The location monument on which this notice is posted is situated within Section 20, Township 1
S, Range 13 E, Gila Salt River Base and Meridian, Arizona and this claim encompasses
portions of the following quarter section (s), section (s), Township (s) and Range (s)
SE 1/4 & SW 1/4 of Section 20, NW 1/4 & NE 1/4 of Section 29, T. 1S., R. 13E.
Gila Salt River Base and Meridian, Arizona.

The locality of this claim with reference to some natural object or permanent monument and
additional information (if any) concerning its locality are as follows: 3650 FEET WEST
AND 200 FEET NORTH OF THE SE CORNER OF SECTION
20, T. 1S., R. 13E.

DATED AND POSTED on the ground this 23 day of JULY, 1997.

LOCATOR (s)

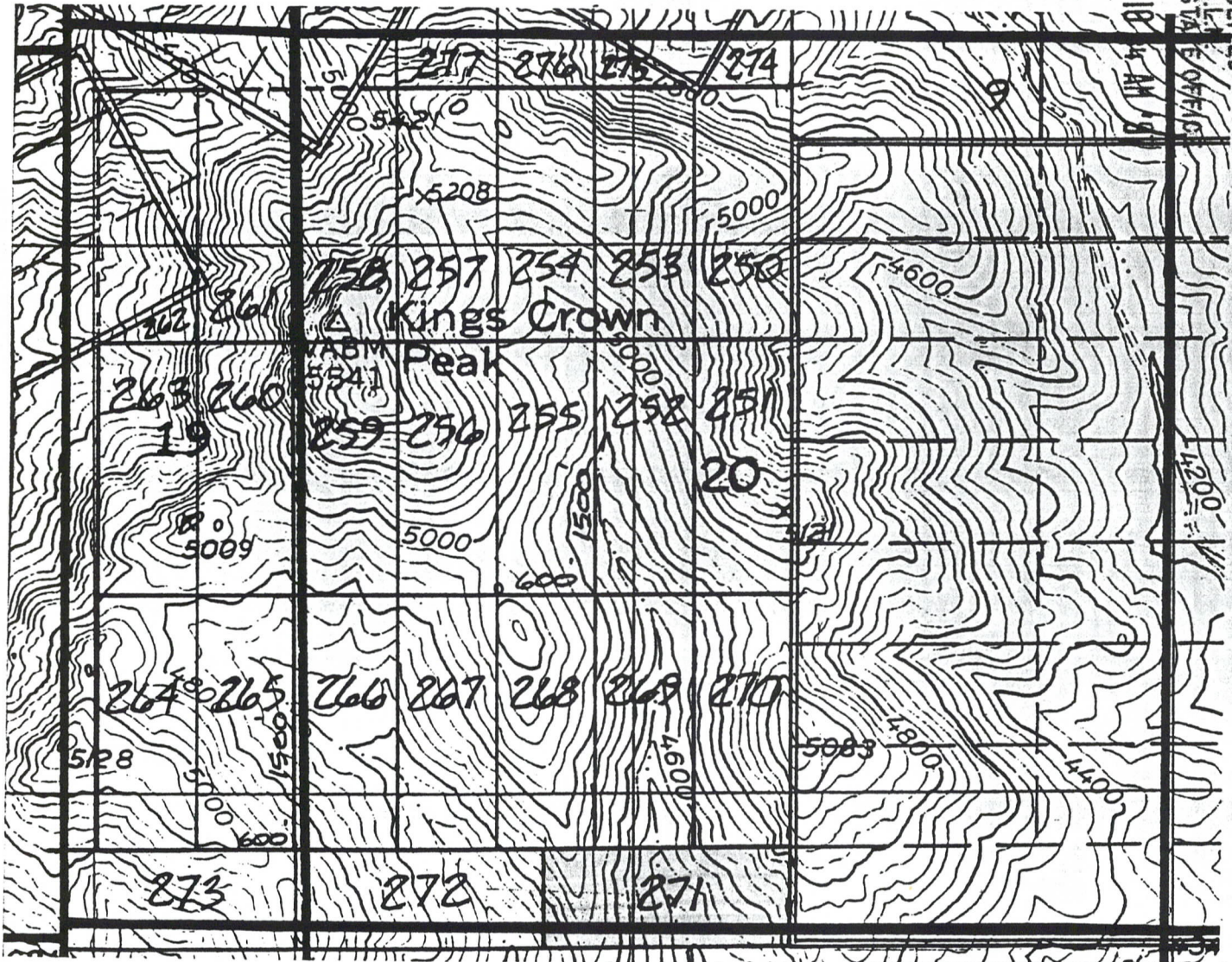
Daniel C. Felt
AGENT FOR BHP COPPER, INC.

RECEIVED
P.L.M.
ARIZONA STATE OFFICE
SEP 29 10 34 AM '97

A MC 348085

**CLAIM MAP
ERIC LODE CLAIMS**

RECEIVED
B.L. STATE OFFICE
ARIZONA
SEP 29 10 44 AM '88



Scale: 1" = 1000'

1. The above map depicts the ERIC # 271 mining claim, which is located in Section (s) 20 & 29, Township 1 South, Range 13 East, Gila and Salt River Meridian, Pinal County, Arizona.
2. The type of corner and location monuments used are as follows: 4-foot PVC pipe, 1-1/2 inch in diameter.
3. The bearings and distances in degrees and feet between claim corners are as depicted on the map.

S 8° 29' N
(TYPICAL)
1500'

A HC 348085



OFFICIAL RECORDS OF
PINAL COUNTY RECORDER

KATHLEEN C. FELIX

DATE: 08/28/97 TIME: 0841
FEE : 10.00
PAGES: 2
FEE NO: 1997-029729

RECEIVED
PINAL COUNTY RECORDER
SEP 29 10 35 AM '97
ARIZONA STATE OFFICE

LOCATION NOTICE FOR LODE MINING CLAIM

NOTICE IS HEREBY GIVEN that the Eric #272 the lode mining claim has
located by BHP COPPER, INC., whose current mailing address is
7400 N. ORACLE ROAD, SUITE 200, TUCSON, AZ

The general course of this claim is West to East and it is situated in
PINAL County, Arizona.

This claim is 1500 feet in length and 600 feet in width. This claim runs
from the location monument on which this location notice is posted approximately 20 feet in a
West direction to the West end line and 1480 feet in a East direction to the
East end line. This claim is marked by six monuments, one at each corner and one at the center
of each end line of the claim.

The location monument on which this notice is posted is situated within Section, 20
S, Range 13 E, Gila Salt River Base and Meridian, Arizona and this claim encompasses
portions of the following quarter section (s), section (s), Township (s) and Range (s)
SW 1/4 of Section 20, & THE NW 1/4 of Section 29, T.1S. R.13E.
Gila Salt River Base and Meridian, Arizona.

The locality of this claim with reference to some natural object or permanent monument and
additional information (if any) concerning its locality are as follows: 5150 FEET WEST
AND 150 FEET NORTH OF THE SE CORNER OF SECTION
20, T.1S., R.13E.

DATED AND POSTED on the ground this 23 day of JULY, 1997.

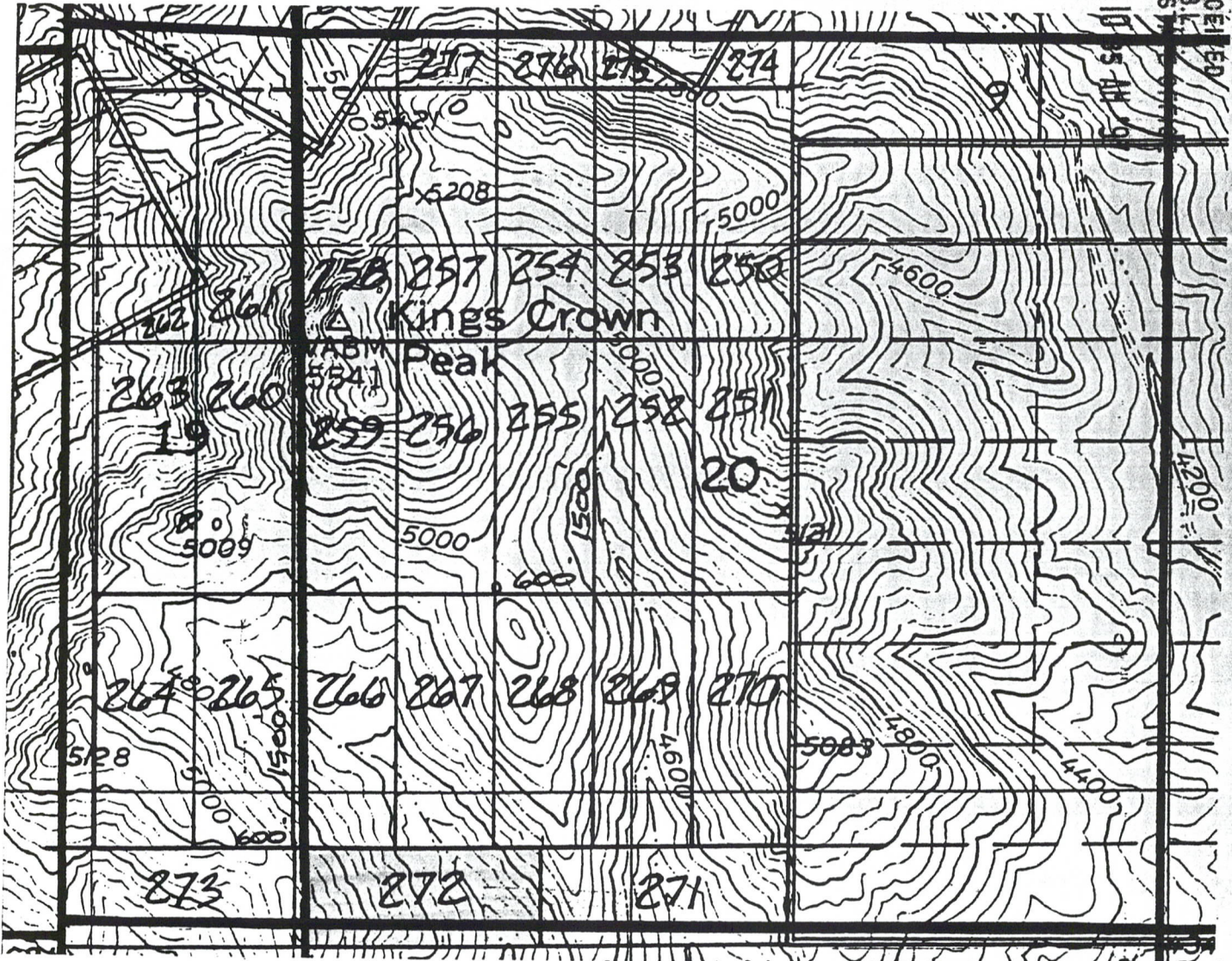
LOCATOR (s)

[Signature]
AGENT FOR BHP COPPER, INC.

A HC 348086

CLAIM MAP ERIC LODE CLAIMS

RECEIVED
BL
ARIZONA S
SEP 29 10 25 AM '97



Scale: 1" = 1000'

1. The above map depicts the ERIC # 272 mining claim, which is located in Section (s) 20, 29 Township 1 South, Range 13 East, Gila and Salt River Meridian, Pinal County, Arizona.
2. The type of corner and location monuments used are as follows: 4-foot PVC pipe, 1-1/2 inch in diameter.
3. The bearings and distances in degrees and feet between claim corners are as depicted on the map.

W 88° 2' (TYPICAL)
1500'

A MC 348086

AMENDED LOCATION NOTICE FOR LODE MINING CLAIM

Amc 348087

NOTICE IS HEREBY GIVEN that the ERIC # 273 the lode mining claim has been located by BHP Copper Inc., whose current mailing address is 7400 North Oracle Road, Suite 200, Tucson, Arizona 85704.

The general course of this claim is East to West and it is situated in Pinal County, Arizona.

This claim is 1500 feet in length and 600 feet in width. This claim runs from the location monument on which this location notice is posted approximately 20 feet in a East direction to the East end line and 1480 feet in a West direction to the West end line. This claim is marked by six monuments, one at each corner and one at the center of each end line of the claim.

The location monument on which this notice is posted is situated within Sections 19 & 30, Township 1 South, Range 13 East, Gila and Salt River Meridian, Arizona and this claim encompasses portions of the following quarter section (s), section (s), Township (s) and Range (s) SE 1/4 OF SECTION 19 AND THE NE 1/4 OF SECTION 30, T1S, R13E, Gila and Salt River Meridian, Arizona.

The locality of this claim with reference to some natural object or permanent monument and additional information (if any) concerning its locality are as follows:

5150 FEET WEST AND 150 FEET NORTH
OF THE SE CORNER OF SECTION 20,
T. 1S., R. 13E.

DATED AND POSTED on the ground this 23 day of JULY, 1997.

RECEIVED
BUREAU OF
LAND MANAGEMENT

JAN 7 10 03 AM '98

ARIZONA
STATE OFFICE
PHOENIX, ARIZONA

LOCATER (s)

David L. Bhatt
Agent for BHP Copper Inc.

ENTERED IN COMPUTER

FEB 02 1998

UNITED STATES
DEPARTMENT OF THE INTERIOR
BUREAU OF LAND MANAGEMENT

RECEIPT AND ACCOUNTING ADVICE

No. 2388591

Subject:

RB/AZ

01/07/98

Applicant:

AMENDMENTS

2 15 12

55.00

BHP COPPER INC.
7400 N. ORACLE ROAD
SUITE 200
TUCSON, AZ 85704

Remitter: CK NO. 01190486

Assignor:

LEASE MANAGEMENT DATA										<input type="checkbox"/> NEW	<input type="checkbox"/> UPDATE	<input type="checkbox"/> PAYMENT
ORIGINAL SERIAL NO.	ASG.	TYPE	ST.	CTY.	FUND SYMBOL				ACRES/UNITS	RATE		
RMC 347702-349024												
AMOUNT	ANV. DATE	EXP. DATE	BILL CYC.	S/C	DISTRICT	NEXT BILL	MISC. DATA	U of M	ACTUAL UNITS			
ASSIGNMENT SERIAL NO.	ASG.	TYPE	ST.	CTY.	FUND SYMBOL				ACRES/UNITS	RATE		
AMOUNT	ANV. DATE	EXP. DATE	BILL CYC.	S/C	DISTRICT	NEXT BILL	MISC. DATA	U of M	ACTUAL UNITS			
APPLY REMITTANCE										Remarks:		
ACTION	FUND SYMBOL	CTY.	AMOUNT									
FILING FEE												
RENTAL												
UNEARNED												
REFUND												
TOTAL												
AMOUNT DUE												
<input type="checkbox"/> Lease in Escrow? <input type="checkbox"/> KGS? <input type="checkbox"/> Auto Escalates? <input type="checkbox"/> Auto Renew?										BY: DATE:		
Of Interest? Operating Rights? Operator Bond Filed?										FOR MMS USE ONLY		
										BILLEE	FOREST REFUGE	
										NUMBER		
										OCS SECTION		
										CODE		



OFFICIAL RECORDS OF
PINAL COUNTY RECORDER

KATHLEEN C. FELIX

DATE: 08/28/97 TIME: 0841
FEE : 10.00
PAGES: 2
FEE NO: 1997-029730

LOCATION NOTICE FOR LODE MINING CLAIM

NOTICE IS HEREBY GIVEN that the ERIC #273 the lode mining claim is
located by BHP COPPER, INC., whose current mailing address is
7400 N. ORACLE ROAD, SUITE 200, TUCSON, AZ

The general course of this claim is EAST TO WEST and it is situated in
PINAL County, Arizona.

This claim is 1500 feet in length and 600 feet in width. This claim runs
from the location monument on which this location notice is posted approximately 20 feet in a
EAST direction to the EAST end line and 1480 feet in a WEST direction to the
WEST end line. This claim is marked by six monuments, one at each corner and one at the center
of each end line of the claim.

The location monument on which this notice is posted is situated within Section 20, Township 1
S, Range 13 E., Gila Salt River Base and Meridian, Arizona and this claim encompasses
portions of the following quarter section (s), section (s), Township (s) and Range (s)
SW 1/4 & SE 1/4 OF SECTION 19, SW 1/4 OF SECTION 20, & NW 1/4 & NE 1/4
OF SECTION 30 & NW 1/4 OF SECTION 29
Gila Salt River Base and Meridian, Arizona. T.1S, R.13E

The locality of this claim with reference to some natural object or permanent monument and
additional information (if any) concerning its locality are as follows: 5150 FEET WEST
AND 150 FEET NORTH OF THE SE CORNER OF SECTION
20, T.1S, R.13E.

DATED AND POSTED on the ground this 23 day of JULY, 1997.

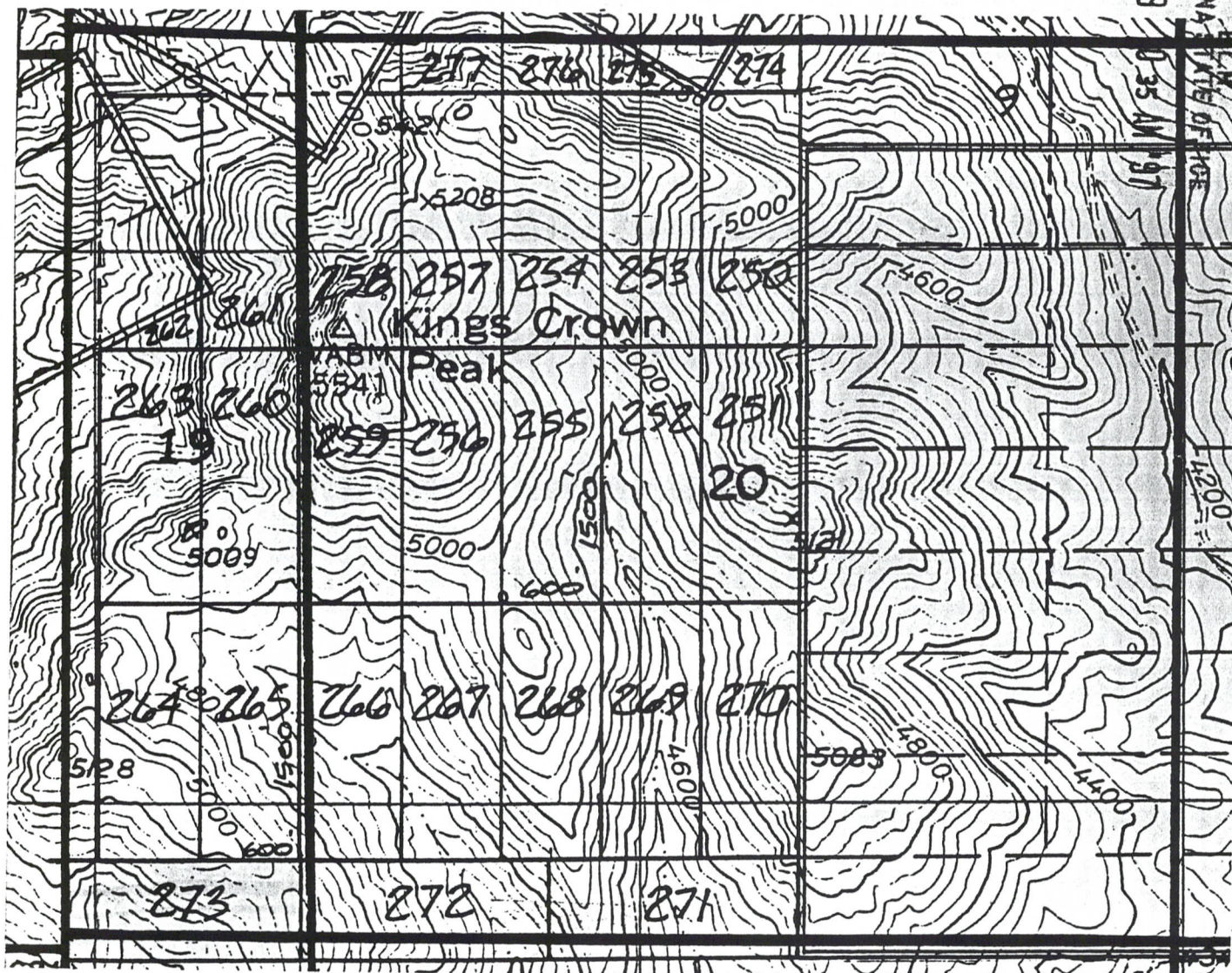
LOCATOR (s)

Dino E. Pineda
AGENT FOR BHP COPPER, INC.

RECEIVED
JUL 29 10 35 AM '97
PINAL COUNTY RECORDER
ARIZONA STATE OFFICE

A MC 348087

RECEIVED
F.L.M.
ARIZONA STATE OFFICE
SEP 29 10 35 AM '97



348087

1. The above map depicts the ERIC # 273 mining claim, which is located in Section (s) 19-20-29-30, Township 1 South, Range 13 East, Gila and Salt River Meridian, Pinal County, Arizona.
2. The type of corner and location monuments used are as follows: 4-foot PVC pipe, 1-1/2 inch in diameter.
3. The bearings and distances in degrees and feet between claim corners are as depicted on the map.

2-5' 8" (TYPICAL)
1300'



OFFICIAL RECORDS OF
PINAL COUNTY RECORDER

KATHLEEN C. FELIX

DATE: 08/28/97 TIME: 0841
FEE : 10.00
PAGES: 2
FEE NO: 1997-029731

LOCATION NOTICE FOR LODE MINING CLAIM

NOTICE IS HEREBY GIVEN that the ERIC # 274 the lode mining claim has been located by BHP Copper Inc., whose current mailing address is 7400 North Oracle Road, Suite 200, Tucson, Arizona 85704.

The general course of this claim is South to North and it is situated in Pinal County, Arizona.

This claim is 1500 feet in length and 600 feet in width. This claim runs from the location monument on which this location notice is posted approximately 20 feet in a South direction to the South end line and 1480 feet in a North direction to the North end line. This claim is marked by six monuments, one at each corner and one at the center of each end line of the claim.

The location monument on which this notice is posted is situated within Section 20, Township 1 South, Range 13 East, Gila and Salt River Meridian, Arizona and this claim encompasses portions of the following quarter section (s), section (s), Township (s) and Range (s) THE NE 1/4 AND THE NW 1/4 OF SECTION 20, T. 1 S., R. 13 E., AND THE SW 1/4 & SE 1/4 OF SECTION 17, T. 1 S., R. 13 E. Gila and Salt River Meridian, Arizona.

The locality of this claim with reference to some natural object or permanent monument and additional information (if any) concerning its locality are as follows:

THE S.E.C. IS 2500 FEET WEST AND 4900 FEET NORTH OF THE SE CORNER OF SECTION 20, T. 1 S., R. 13 E.

DATED AND POSTED on the ground this 24 day of JULY, 1997.

LOCATER (s)

Dina R. Rios

Agent for BHP Copper Inc.

RECEIVED
B.L.M.
ARIZONA STATE OFFICE
SEP 29 10 35 AM '97

A MC 348088

CLAIM MAP
ERIC LODE CLAIMS

RECEIVED
B. M. S. S.
ARIZONA STATE OFFICE
SEP 29 1955



Scale: 1" = 1000'

1. The above map depicts the ERIC # 274 mining claim, which is located in Section (s) 17 & 20 Township 1 South, Range 13 East, Gila and Salt River Meridian, Pinal County, Arizona.
2. The type of corner and location monuments used are as follows: 4-foot PVC pipe, 1-1/2 inch in diameter.
3. The bearings and distances in degrees and feet between claim corners are as depicted on the map.

5.8 (TYPICAL)
1500'

A MC 348088



OFFICIAL RECORDS OF
PINAL COUNTY RECORDER

KATHLEEN C. FELIX

DATE: 08/28/97 TIME: 0841
FEE : 10.00
PAGES: 2
FEE NO: 1997-029732

LOCATION NOTICE FOR LODE MINING CLAIM

NOTICE IS HEREBY GIVEN that the ERIC # 275 the lode mining claim has been located by BHP Copper Inc., whose current mailing address is 7400 North Oracle Road, Suite 200, Tucson, Arizona 85704.

The general course of this claim is South to North and it is situated in Pinal County, Arizona.

This claim is 1500 feet in length and 600 feet in width. This claim runs from the location monument on which this location notice is posted approximately 20 feet in a South direction to the South end line and 1480 feet in a North direction to the North end line. This claim is marked by six monuments, one at each corner and one at the center of each end line of the claim.

The location monument on which this notice is posted is situated within Section 20, Township 1 South, Range 13 East, Gila and Salt River Meridian, Arizona and this claim encompasses portions of the following quarter section (s), section (s), Township (s) and Range (s) THE NW 1/4 OF SECTION 20 AND THE SW 1/4 OF SECTION 17, T. 1 S., R. 13 E.

Gila and Salt River Meridian, Arizona.

The locality of this claim with reference to some natural object or permanent monument and additional information (if any) concerning its locality are as follows:

THE S.E.C. IS 3100 FEET WEST AND 4900 FEET NORTH OF THE S.E. CORNER OF SECTION 20, T. 1 S., R. 13 E.

DATED AND POSTED on the ground this 24 day of JULY, 1997.

LOCATER (s)

David R. Potts

Agent for BHP Copper Inc.

RECEIVED
BLM
ARIZONA STATE OFFICE
SEP 29 10 35 AM '97

A HC 348089

CLAIM MAP
ERIC LODE CLAIMS

RECEIVED
B. H. O.
ARIZONA STATE DEPT.
SEP 29 1925



Scale: 1" = 1000'

1. The above map depicts the ERIC # 275 mining claim, which is located in Section (s) 17 & 20 Township 1 South, Range 13 East, Gila and Salt River Meridian, Pinal County, Arizona.
2. The type of corner and location monuments used are as follows: 4-foot PVC pipe, 1-1/2 inch in diameter.
3. The bearings and distances in degrees and feet between claim corners are as depicted on the map.

S. 89° 15' 00" (TYPICAL)
1500'

A. MC 348089



OFFICIAL RECORDS OF
PINAL COUNTY RECORDER

KATHLEEN C. FELIX

DATE: 08/28/97 TIME: 0841
FEE : 10.00
PAGES: 2
FEE NO: 1997-029733

RECEIVED
B.L.M.
ARIZONA STATE OFFICE
SEP 29 10 45 AM '97

LOCATION NOTICE FOR LODE MINING CLAIM

NOTICE IS HEREBY GIVEN that the **ERIC # 276** the lode mining claim has been located by BHP Copper Inc., whose current mailing address is 7400 North Oracle Road, Suite 200, Tucson, Arizona 85704.

The general course of this claim is South to North and it is situated in Pinal County, Arizona.

This claim is 1500 feet in length and 600 feet in width. This claim runs from the location monument on which this location notice is posted approximately 20 feet in a South direction to the South end line and 1480 feet in a North direction to the North end line. This claim is marked by six monuments, one at each corner and one at the center of each end line of the claim.

The location monument on which this notice is posted is situated within Section 20, Township 1 South, Range 13 East, Gila and Salt River Meridian, Arizona and this claim encompasses portions of the following quarter section (s), section (s), Township (s) and Range (s) THE NW 1/4 of SECTION 20 AND THE SW 1/4 of SECTION 17, T. 1S., R. 13E.
Gila and Salt River Meridian, Arizona.

The locality of this claim with reference to some natural object or permanent monument and additional information (if any) concerning its locality are as follows:

THE S.E.C. IS 3700 FEET WEST AND 4900 FEET NORTH OF THE S.E. CORNER OF SECTION 20, T. 1S., R. 13E.

DATED AND POSTED on the ground this 24 day of JULY, 1997.

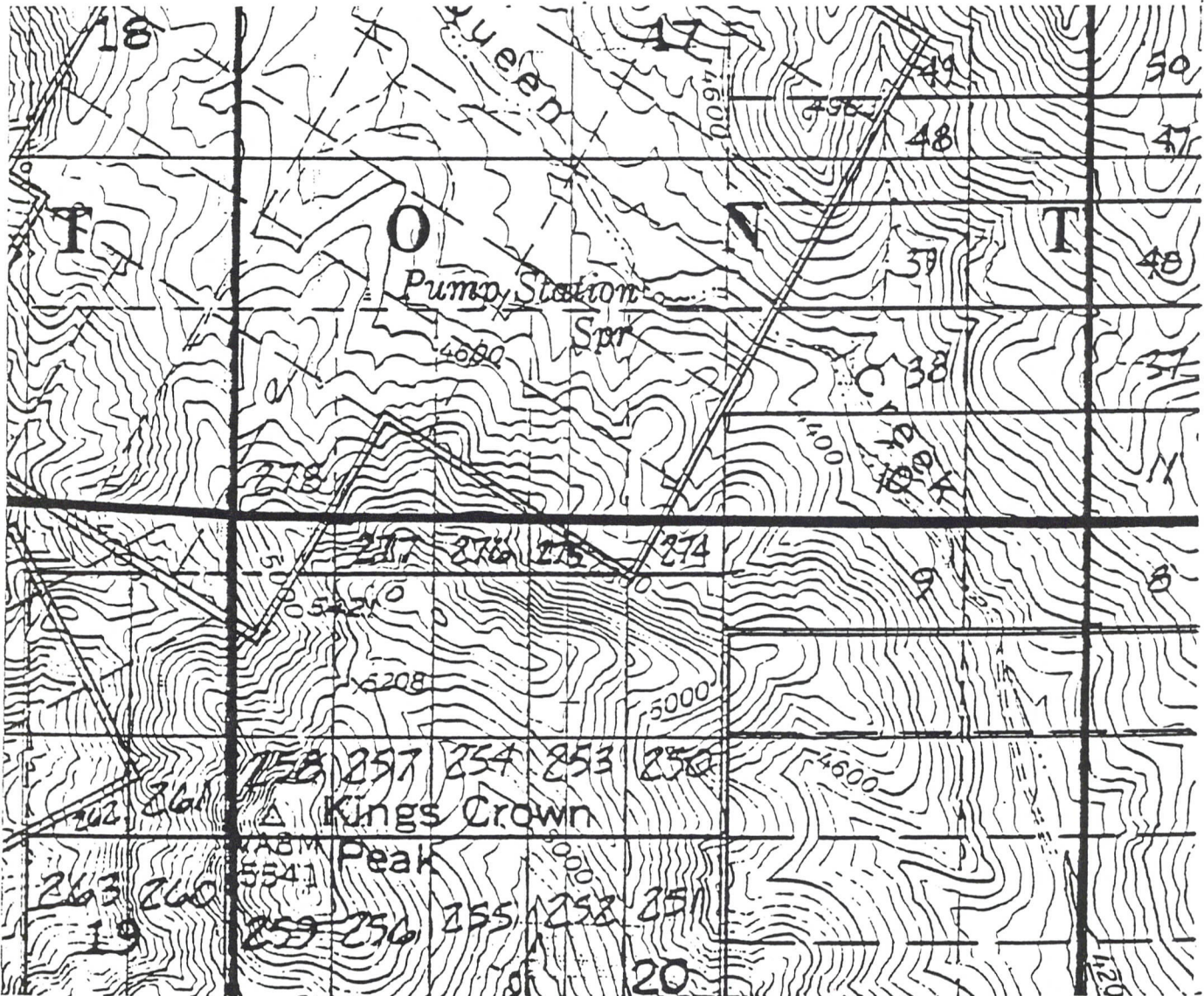
LOCATER (s)

[Signature]
Agent for BHP Copper Inc.

A MC 348090

RECEIVED
BUREAU OF
LAND MANAGEMENT
JAN 7 10 06 AM '98
ARIZONA
STATE OFFICE
PHOENIX, ARIZONA

CLAIM MAP
ERIC LODE CLAIMS



Scale: 1" = 1000'

1. The above map depicts the ERIC # 276 mining claim, which is located in Section (s) 20 Township 1 South, Range 13 East, Gila and Salt River Meridian, Pinal County, Arizona.
2. The type of corner and location monuments used are as follows: 4-foot PVC pipe, 1-1/2 inch in diameter.
3. The bearings and distances in degrees and feet between claim corners are as depicted on the map.

5-00
N-00
(TYPICAL)
1500'



OFFICIAL RECORDS OF
PINAL COUNTY RECORDER

KATHLEEN C. FELIX

DATE: 08/28/97 TIME: 0841
FEE : 10.00
PAGES: 2
FEE NO: 1997-029734

LOCATION NOTICE FOR LODE MINING CLAIM

NOTICE IS HEREBY GIVEN that the ERIC # 277 the lode mining claim has been located by BHP Copper Inc., whose current mailing address is 7400 North Oracle Road, Suite 200, Tucson, Arizona 85704.

The general course of this claim is South to North and it is situated in Pinal County, Arizona.

This claim is 1500 feet in length and 600 feet in width. This claim runs from the location monument on which this location notice is posted approximately 20 feet in a South direction to the South end line and 1480 feet in a North direction to the North end line. This claim is marked by six monuments, one at each corner and one at the center of each end line of the claim.

The location monument on which this notice is posted is situated within Section 277, Township 1 South, Range 13 East, Gila and Salt River Meridian, Arizona and this claim encompasses portions of the following quarter section (s), section (s), Township (s) and Range (s) THE N.W. 1/4 OF SECTION 20 AND THE SW 1/4 OF SECTION 17, T. 1 S., R. 13 E. Gila and Salt River Meridian, Arizona.

The locality of this claim with reference to some natural object or permanent monument and additional information (if any) concerning its locality are as follows:

THE S.E.C. IS 4300 FEET WEST AND 4900 FEET NORTH OF THE SE CORNER OF SECTION 20

DATED AND POSTED on the ground this 24 day of JULY, 1997.

LOCATER (s)

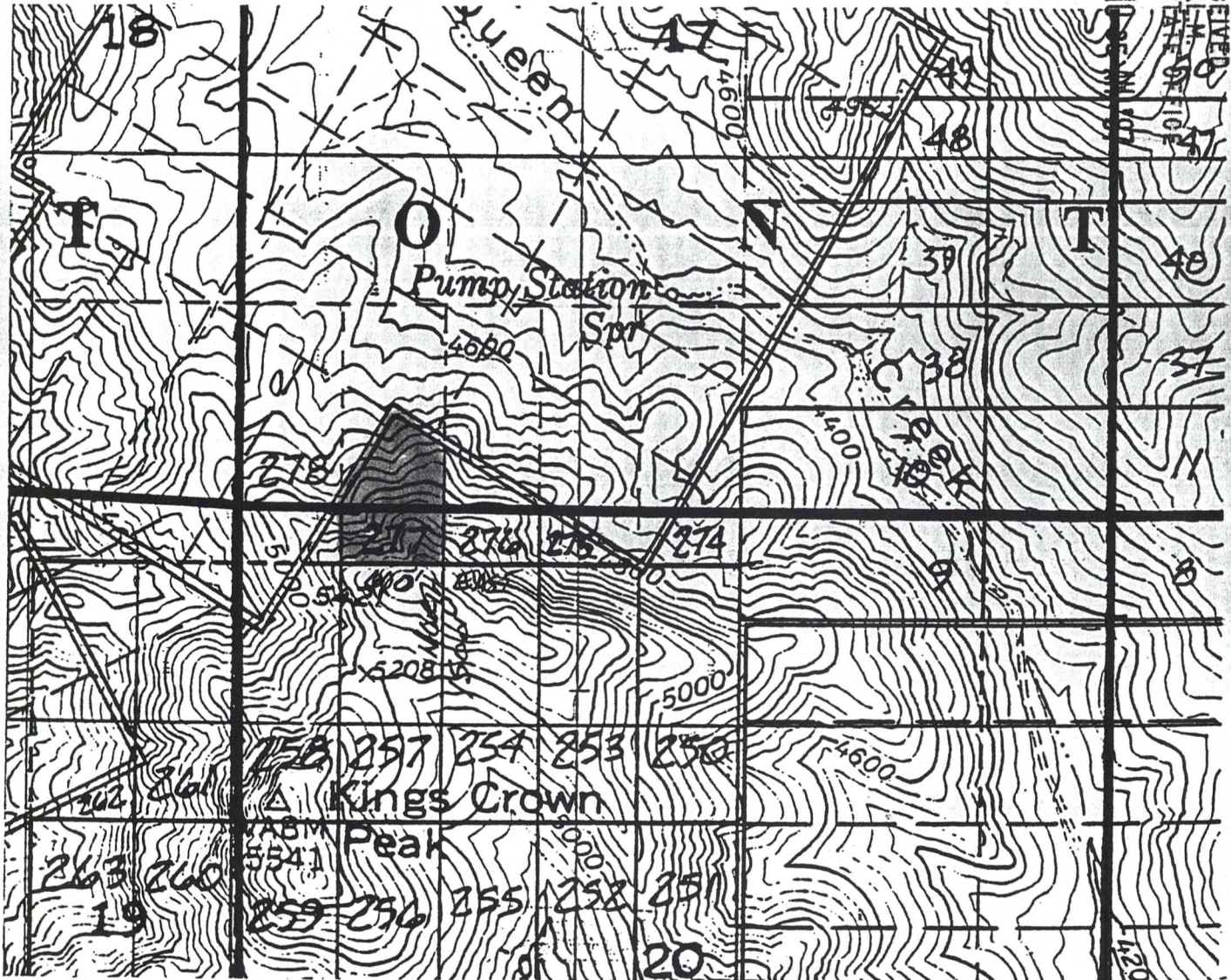
[Signature]
Agent for BHP Copper Inc.

RECEIVED
B.L.M.
ARIZONA STATE OFFICE
SEP 29 10 35 AM '97

A MC 348091

CLAIM MAP
ERIC LODE CLAIMS

RECEIVED
B.L.H. & S. OFFICE
ARIZONA STATE OFFICE
SEP 29 10 51 AM '07



Scale: 1" = 1000'

1. The above map depicts the ERIC # 277 mining claim, which is located in Section (s) 17 & 20 Township 1 South, Range 13 East, Gila and Salt River Meridian, Pinal County, Arizona.
2. The type of corner and location monuments used are as follows: 4-foot PVC pipe, 1-1/2 inch in diameter.
3. The bearings and distances in degrees and feet between claim corners are as depicted on the map.

S. 89° (TYPICAL)
1300'

A MC 348091



OFFICIAL RECORDS OF
PINAL COUNTY RECORDER

KATHLEEN C. FELIX

DATE: 08/28/97 TIME: 0841
FEE : 10.00
PAGES: 2
FEE NO: 1997-029735

LOCATION NOTICE FOR LODE MINING CLAIM

NOTICE IS HEREBY GIVEN that the ERIC # 278 the lode mining claim has been located by BHP Copper Inc., whose current mailing address is 7400 North Oracle Road, Suite 200, Tucson, Arizona 85704.

The general course of this claim is South to North and it is situated in Pinal County, Arizona.

This claim is 1500 feet in length and 600 feet in width. This claim runs from the location monument on which this location notice is posted approximately 20 feet in a South direction to the South end line and 1480 feet in a North direction to the North end line. This claim is marked by six monuments, one at each corner and one at the center of each end line of the claim.

The location monument on which this notice is posted is situated within Section 20, Township 1 South, Range 13 East, Gila and Salt River Meridian, Arizona and this claim encompasses portions of the following quarter section (s), section (s), Township (s) and Range (s) THE NW 1/4 OF SECTION 20 AND THE SW 1/4 OF SECTION 17, T. 1 S., R. 13 E.
Gila and Salt River Meridian, Arizona.

The locality of this claim with reference to some natural object or permanent monument and additional information (if any) concerning its locality are as follows:

THE S.E. C. IS 4900 FEET WEST AND 4900 FEET NORTH OF THE SE CORNER OF SECTION 20

DATED AND POSTED on the ground this 24 day of July, 1997.

LOCATER (s)

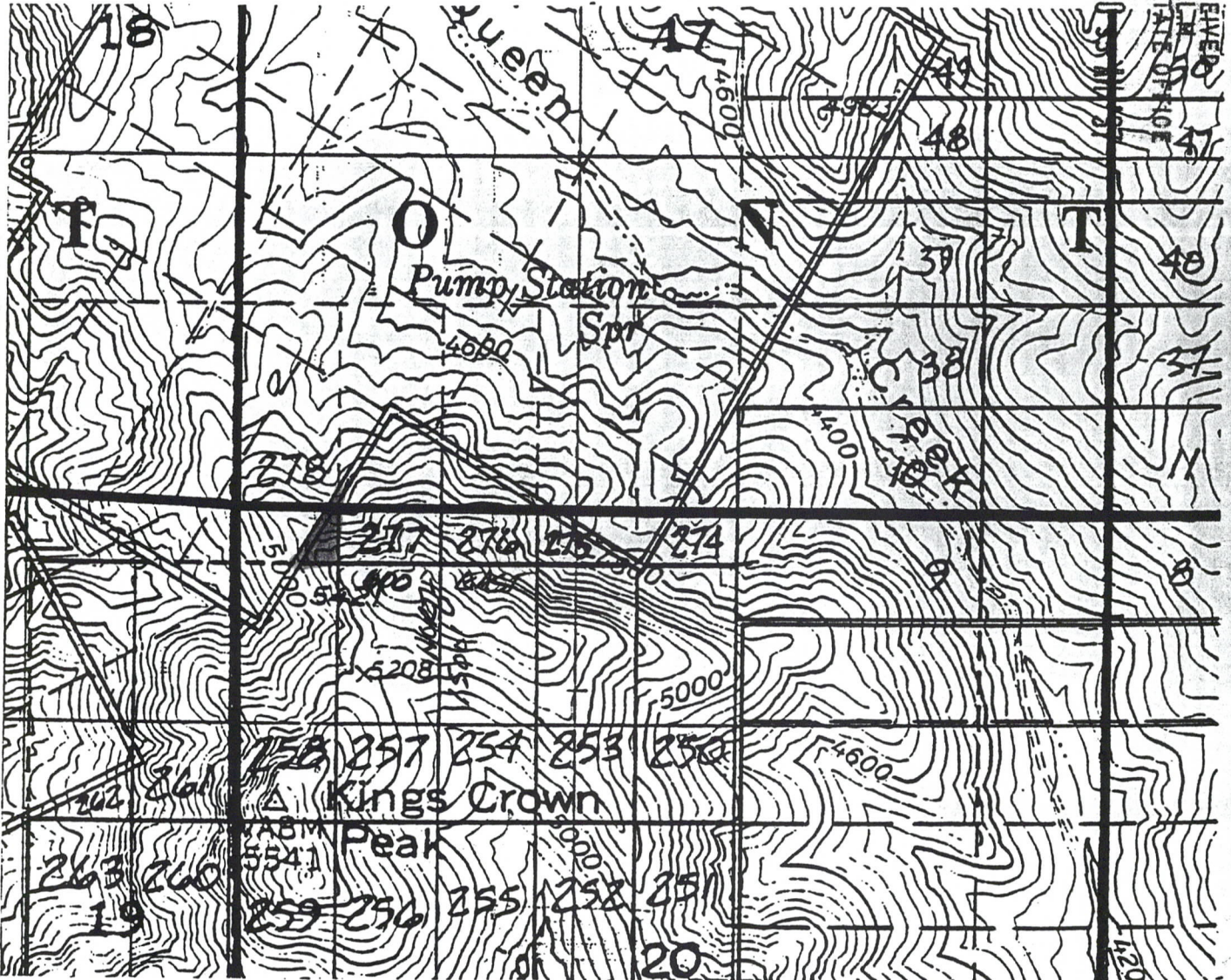
Agent for BHP Copper Inc.

RECEIVED
B.L.M.
ARIZONA STATE OFFICE
SEP 29 10 35 AM '97

A MC 348092


**CLAIM MAP
ERIC LODE CLAIMS**

RECEIVED
BLM
ARIZONA STATE OFFICE
SEP 29 10 50 AM '91



Scale: 1" = 1000'

1. The above map depicts the ERIC # 278 mining claim, which is located in Section (s) 17 & 20 Township 1 South, Range 13 East, Gila and Salt River Meridian, Pinal County, Arizona.
2. The type of corner and location monuments used are as follows: 4-foot PVC pipe, 1-1/2 inch in diameter.
3. The bearings and distances in degrees and feet between claim corners are as depicted on the map.



A MC 348092



OFFICIAL RECORDS OF
PINAL COUNTY RECORDER

KATHLEEN C. FELIX

DATE: 08/28/97 TIME: 0841
FEE : 10.00
PAGES: 2
FEE NO: 1997-029736

RECEIVED
B.M.
SEP 29 10 36 AM '97
ARIZONA STATE OFFICE

LOCATION NOTICE FOR LODE MINING CLAIM

NOTICE IS HEREBY GIVEN that the ERIC ZBO the lode mining claim located by BHP Copper, INC., whose current mailing address is 1400 NO. ORACLE RD. STE. 200 TUCSON, AZ

The general course of this claim is North to South and it is situated in PINAL County, Arizona.

This claim is 1000 feet in length and 600 feet in width. This claim runs from the location monument on which this location notice is posted approximately 20 feet in a North direction to the North end line and 980 feet in a South direction to the South end line. This claim is marked by six monuments, one at each corner and one at the center of each end line of the claim.

The location monument on which this notice is posted is situated within Section 13, Township 1, Range 5, ¹³~~13~~ E, Gila Salt River Base and Meridian, Arizona and this claim encompasses portions of the following quarter section (s), section (s), Township (s) and Range (s) SE 1/4, SEC. 13 & NE 1/4, SEC. 24, T 1 S, R 13 E, T 1 S, R 13 E, Gila Salt River Base and Meridian, Arizona.

The locality of this claim with reference to some natural object or permanent monument and additional information (if any) concerning its locality are as follows: The N.E.C. is 1000' North & 300' West of the SE cor. of SEC. 13.

DATED AND POSTED on the ground this 29 day of JULY, 1997.

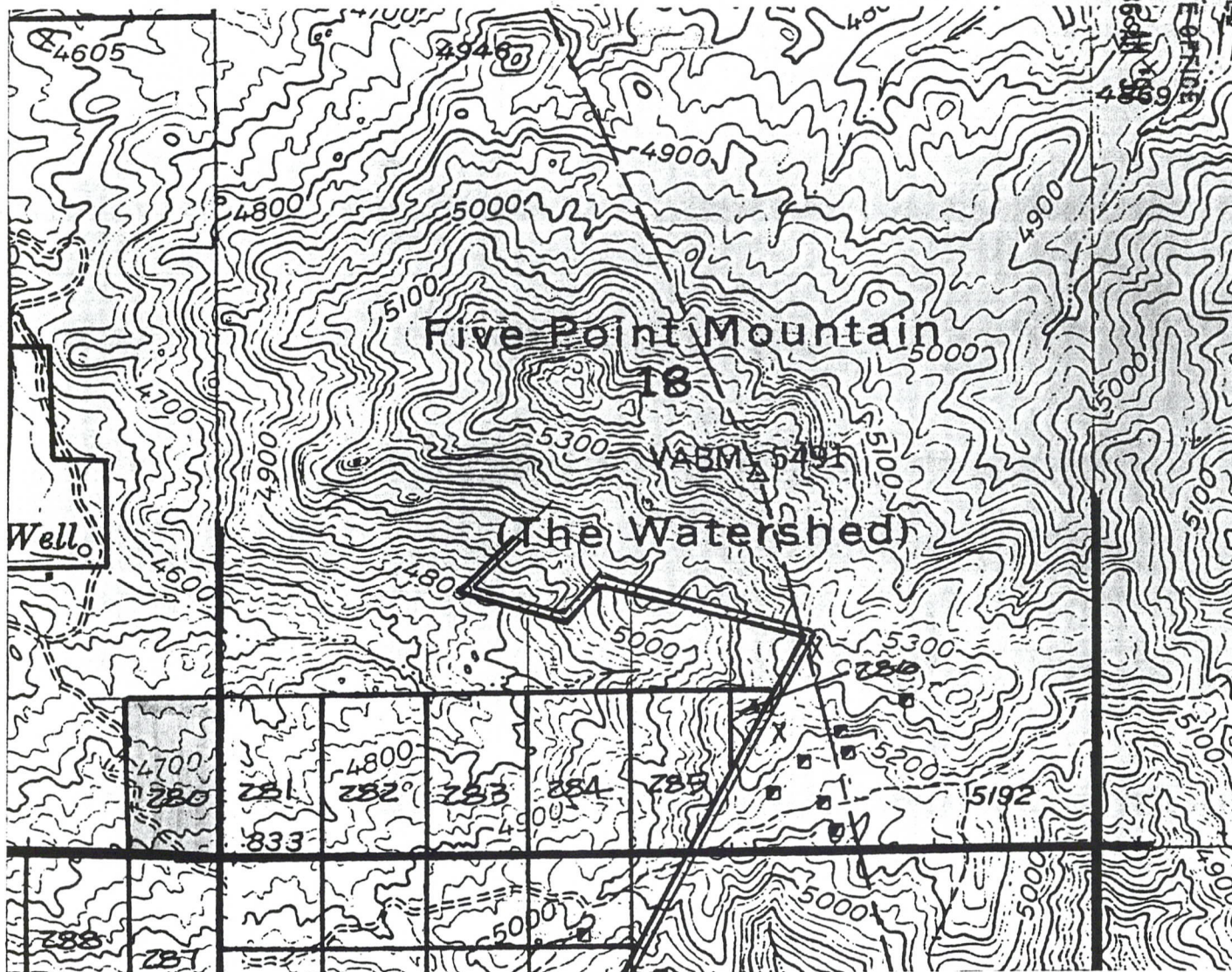
LOCATOR (s)

Jan Carlson
Agent for BHP Copper, INC.

A
HC
348093

RECEIVED
B.L.M. OFFICE
ARIZONA STATE OFFICE
SEP 29 10 36 AM '99

CLAIM MAP ERIC LODE CLAIMS



A MC 348093

Scale: 1" = 1000'

1. The above map depicts the ERIC # 280 mining claim, which is located in Section (s) 13 & 24, Township 1 South, Range 13 East, Gila and Salt River Meridian, Pinal County, Arizona.
2. The type of corner and location monuments used are as follows: 4-foot PVC pipe, 1-1/2 inch in diameter.
3. The bearings and distances in degrees and feet between claim corners are as depicted on the map.

S-88 (TYPICAL)
1500'



OFFICIAL RECORDS OF
PINAL COUNTY RECORDER

KATHLEEN C. FELIX

DATE: 08/28/97 TIME: 0841
FEE : 10.00
PAGES: 2
FEE NO: 1997-029737

RECEIVED
B.M.
ARIZONA STATE OFFICE
SEP 29 10 36 AM '97

LOCATION NOTICE FOR LODE MINING CLAIM

NOTICE IS HEREBY GIVEN that the ERIC Z81 the lode mining claim is located by BHP Copper, Inc., whose current mailing address is 7400 No. Oracle Rd. Ste. 200 Tucson, AZ.

The general course of this claim is North to South and it is situated in PINAL County, Arizona.

This claim is 1500 feet in length and 600 feet in width. This claim runs from the location monument on which this location notice is posted approximately 20 feet in a North direction to the North end line and 1480 feet in a South direction to the South end line. This claim is marked by six monuments, one at each corner and one at the center of each end line of the claim.

The location monument on which this notice is posted is situated within Section 18, Township 1 S, Range 14 E, Gila Salt River Base and Meridian, Arizona and this claim encompasses portions of the following quarter section (s), section (s), Township (s) and Range (s) SW 1/4, SEC. 18 & NW 1/4, SEC. 19, T1S, R14E, Gila Salt River Base and Meridian, Arizona.

The locality of this claim with reference to some natural object or permanent monument and additional information (if any) concerning its locality are as follows: THE N.E.C. IS 1000' NORTH & 300' EAST OF THE SW CORNER OF SEC. 18.

DATED AND POSTED on the ground this 29 day of JULY, 19 97.

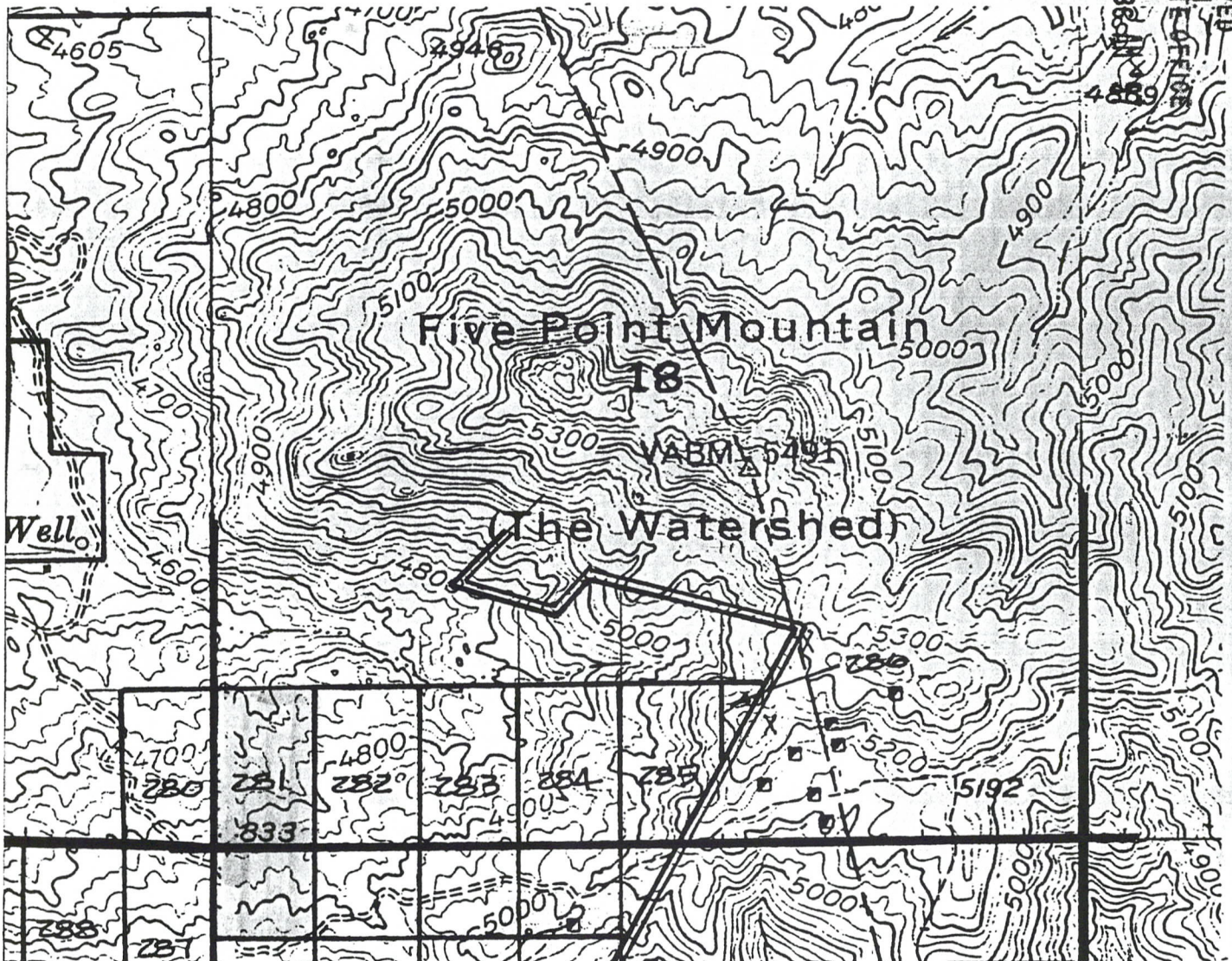
LOCATOR(S)

Eric Z81
Agent for BHP Copper, INC.

AHC 348094

CLAIM MAP ERIC LODE CLAIMS

RECEIVED
B.L.M.
ARIZONA STATE OFFICE
SEP 29 10 36 AM '89



A MC 348094

Scale: 1" = 1000'

1. The above map depicts the ERIC # 281 mining claim, which is located in Section (s) 18 & 19, Township 1 South, Range 14 East, Gila and Salt River Meridian, Pinal County, Arizona.
2. The type of corner and location monuments used are as follows: 4-foot PVC pipe, 1-1/2 inch in diameter.
3. The bearings and distances in degrees and feet between claim corners are as depicted on the map.

S 8° 14' E
1300'
(TYPICAL)



OFFICIAL RECORDS OF
PINAL COUNTY RECORDER

KATHLEEN C. FELIX

DATE: 08/28/97 TIME: 0841
FEE : 10.00
PAGES: 2
FEE NO: 1997-02973

RECEIVED
B.L.M.
ARIZONA STATE OFFICE
SEP 29 1036 AM '97

LOCATION NOTICE FOR LODE MINING CLAIM

NOTICE IS HEREBY GIVEN that the ERIC ZBZ the lode mining claim has
located by BHP Copper, INC., whose current mailing address is
7400 NO. ORACLE RD., STE. 200 TUCSON, AZ.

The general course of this claim is North to South and it is situated in
PINAL County, Arizona.

This claim is 1500 feet in length and 600 feet in width. This claim runs
from the location monument on which this location notice is posted approximately 20 feet in a
North direction to the North end line and 1400 feet in a South direction to the
South end line. This claim is marked by six monuments, one at each corner and one at the center
of each end line of the claim.

The location monument on which this notice is posted is situated within Section 18
S, Range 14 E, Gila Salt River Base and Meridian, Arizona and this claim encompasses
portions of the following quarter section (s), section (s), Township (s) and Range (s)
SW 1/4, SEC. 18 & NW 1/4, SEC. 19, T1S, R14E,
Gila Salt River Base and Meridian, Arizona.

The locality of this claim with reference to some natural object or permanent monument and
additional information (if any) concerning its locality are as follows: THE N.E.C. IS
1000' North & 900' EAST OF the SW corner of
SEC. 18.

DATED AND POSTED on the ground this 29 day of JULY, 1997.

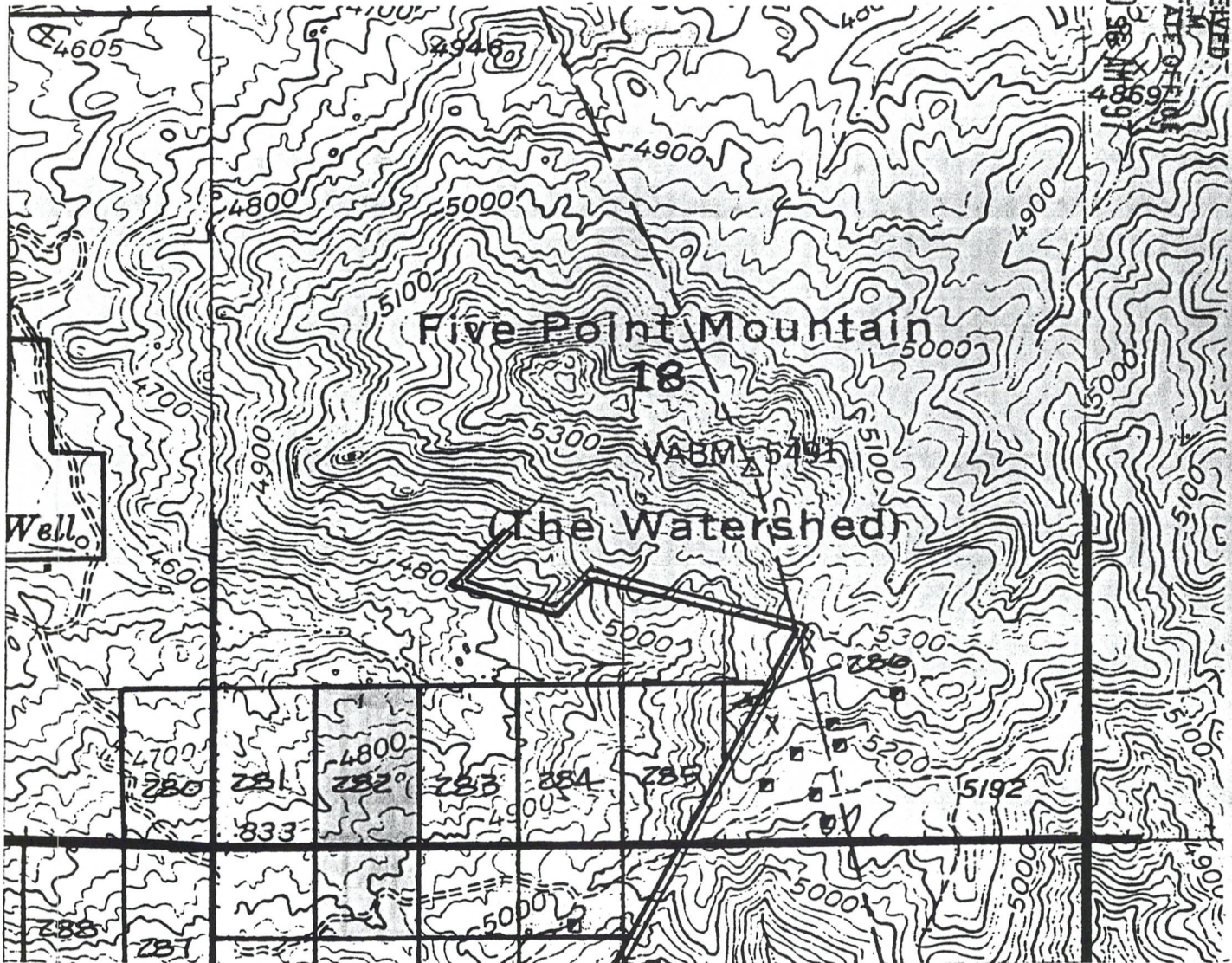
LOCATOR (s)

John Carlson
Agent For BHP Copper, INC

A HC 348095

**CLAIM MAP
ERIC LODE CLAIMS**

RECEIVED
BLM
ARIZONA STATE OFFICE
SEP 29 10 38 AM '89



A MC 348095

Scale: 1" = 1000'

1. The above map depicts the ERIC # 282 mining claim, which is located in Section (s) 18 & 19, Township 1 South, Range 14 East, Gila and Salt River Meridian, Pinal County, Arizona.
2. The type of corner and location monuments used are as follows: 4-foot PVC pipe, 1-1/2 inch in diameter.
3. The bearings and distances in degrees and feet between claim corners are as depicted on the map.

S 8° (TYPICAL)
N 9°
1500'



OFFICIAL RECORDS OF
PINAL COUNTY RECORDER

KATHLEEN C. FELIX

DATE: 08/28/97 TIME: 0841
FEE : 10.00
PAGES: 2
FEE NO: 1997-02973

RECEIVED
B.L.B.
ARIZONA STATE OFFICE
SEP 29 10:06 AM '97

LOCATION NOTICE FOR LODE MINING CLAIM

NOTICE IS HEREBY GIVEN that the ERIC 283 the lode mining claim has
located by BHP Gopper, INC., whose current mailing address is
7400 NO. ORACLE RD., STE. 200 TUCSON, AZ

The general course of this claim is NORTH TO SOUTH and it is situated in
PINAL County, Arizona.

This claim is 1500 feet in length and 600 feet in width. This claim runs
from the location monument on which this location notice is posted approximately 20 feet in a
North direction to the North end line and 1480 feet in a South direction to the
South end line. This claim is marked by six monuments, one at each corner and one at the center
of each end line of the claim.

The location monument on which this notice is posted is situated within Section 18
S, Range 14 E, Gila Salt River Base and Meridian, Arizona and this claim encompasses
portions of the following quarter section (s), section (s), Township (s) and Range (s)
SW 1/4, SEC. 18 & NW 1/4, SEC. 19, T1S, R14E,
Gila Salt River Base and Meridian, Arizona.

The locality of this claim with reference to some natural object or permanent monument and
additional information (if any) concerning its locality are as follows: THE N.E.C. IS
1000' North & 1500' EAST of the SW corner of
SEC. 18.

DATED AND POSTED on the ground this 29 day of JULY, 1997.

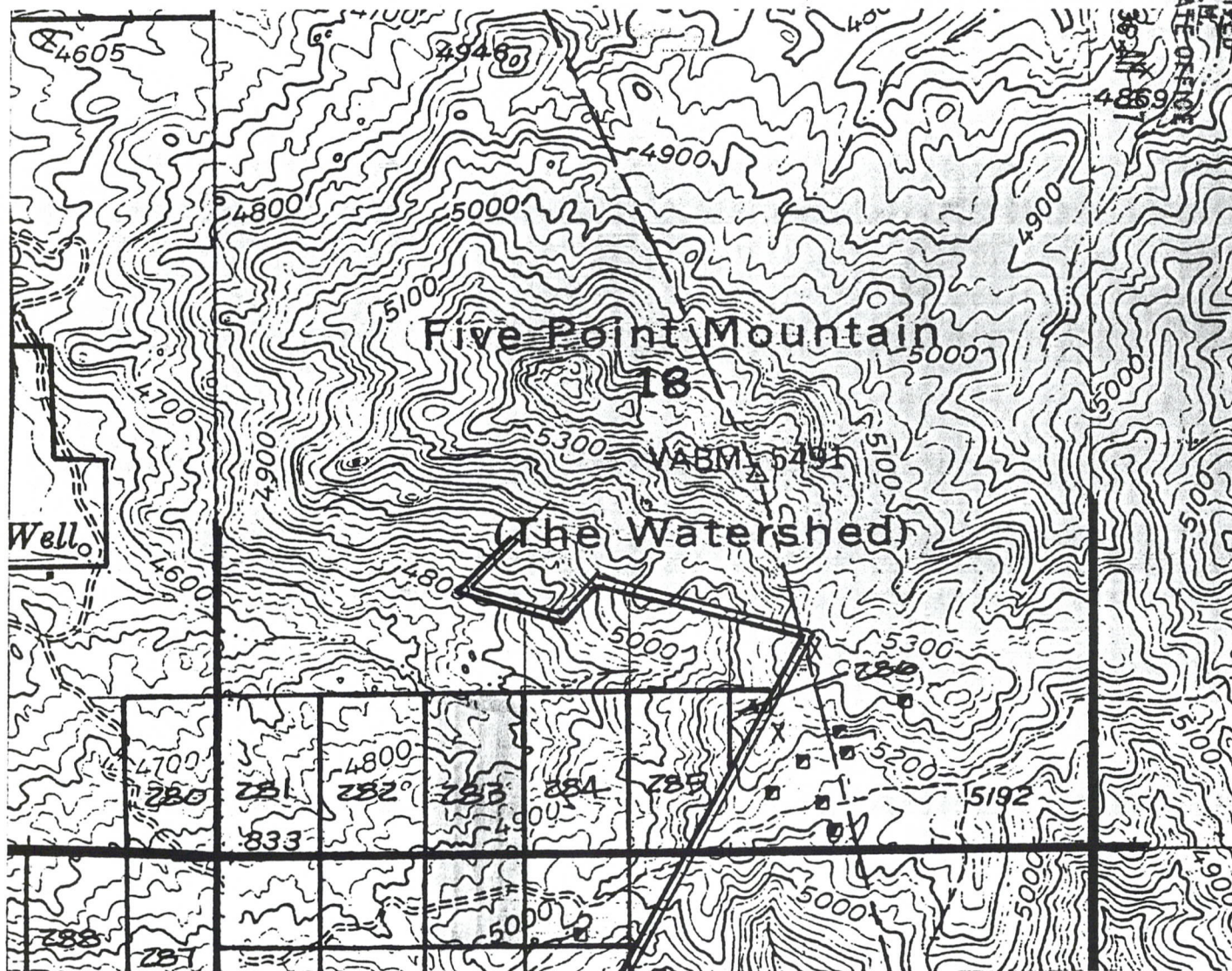
LOCATOR (s)

John Carlson
Agent For BHP Gopper, INC.

A HC 348096

CLAIM MAP ERIC LODE CLAIMS

RECEIVED
B.L.M.
ARIZONA STATE OFFICE
SEP 29 10 36 AM '87



A MC 348096

Scale: 1" = 1000'

1. The above map depicts the ERIC # 283 mining claim, which is located in Section (s) 18 & 19, Township 1 South, Range 14 East, Gila and Salt River Meridian, Pinal County, Arizona.
2. The type of corner and location monuments used are as follows: 4-foot PVC pipe, 1-1/2 inch in diameter.
3. The bearings and distances in degrees and feet between claim corners are as depicted on the map.

S 89° 15' 00" (TYPICAL)
1500'



OFFICIAL RECORDS OF
PINAL COUNTY RECORDER

KATHLEEN C. FELIX

DATE: 08/28/97 TIME: 0841
FEE : 10.00
PAGES: 2
FEE NO: 1997-029740

LOCATION NOTICE FOR LODE MINING CLAIM

NOTICE IS HEREBY GIVEN that the ERIC 284 the lode mining claim hereby located by BHP Copper, INC., whose current mailing address is 7400 NO. ORACLE RD., STE. 200 TUCSON, AZ
The general course of this claim is NORTH TO SOUTH and it is situated in PINAL County, Arizona.

This claim is 1500 feet in length and 600 feet in width. This claim runs from the location monument on which this location notice is posted approximately 20 feet in a NORTH direction to the NORTH end line and 1480 feet in a SOUTH direction to the SOUTH end line. This claim is marked by six monuments, one at each corner and one at the center of each end line of the claim.

The location monument on which this notice is posted is situated within Section 18, Township 1 S, Range 14 E, Gila Salt River Base and Meridian, Arizona and this claim encompasses portions of the following quarter section (s), section (s), Township (s) and Range (s)
SW 1/4, SEC. 18 & NW 1/4, SEC. 19, T1S, R14E,
Gila Salt River Base and Meridian, Arizona.

The locality of this claim with reference to some natural object or permanent monument and additional information (if any) concerning its locality are as follows: THE N.E.C. IS
1000' NORTH & 2100' EAST OF THE SW CORNER OF
SEC. 18.

DATED AND POSTED on the ground this 29 day of JULY, 1997.

LOCATOR (s)

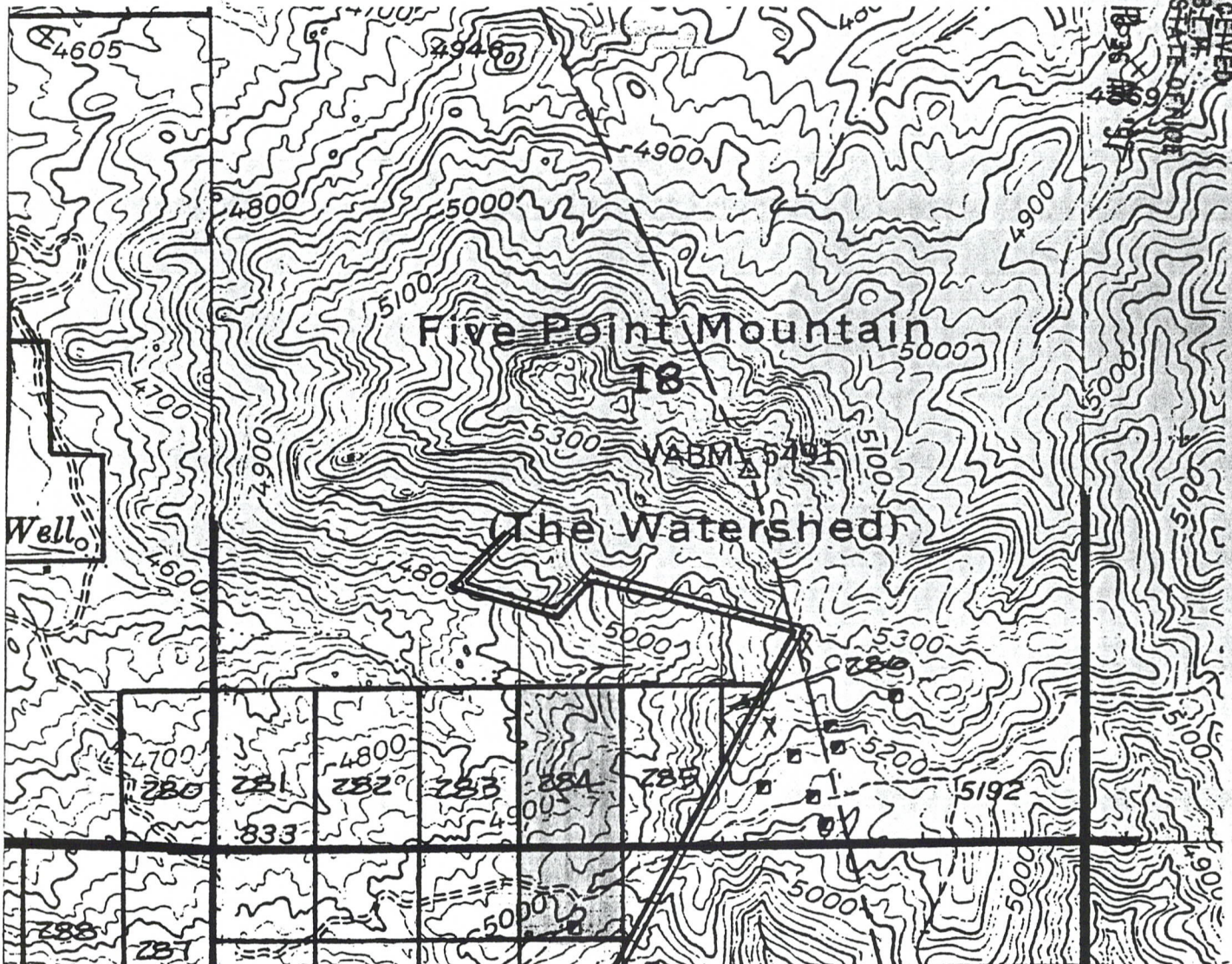
John Carlson
AGENT FOR BHP Copper, INC.

RECEIVED
BLM
ARIZONA STATE OFFICE
SEP 29 10 36 AM '97

A MC 348097

CLAIM MAP
ERIC LODE CLAIMS

RECEIVED
B.L.M.
ARIZONA STATE OFFICE
SEP 29 10 36 AM '97



Scale: 1" = 1000'

1. The above map depicts the ERIC # 284 mining claim, which is located in Section (s) 18 & 19, Township 1 South, Range 14 East, Gila and Salt River Meridian, Pinal County, Arizona.
2. The type of corner and location monuments used are as follows: 4-foot PVC pipe, 1-1/2 inch in diameter.
3. The bearings and distances in degrees and feet between claim corners are as depicted on the map.

S-N
1500'
(TYPICAL)

A MC 348097



OFFICIAL RECORDS OF
PINAL COUNTY RECORDER

KATHLEEN C. FELIX

DATE: 08/28/97 TIME: 0841
FEE : 10.00
PAGES: 2
FEE NO: 1997-029741

LOCATION NOTICE FOR LODE MINING CLAIM

NOTICE IS HEREBY GIVEN that the ERIC 285 the lode mining claim has been located by BHP Lopper, INC., whose current mailing address is 7400 NO. ORACLE RD., STE. 200 TUCSON, AZ.

The general course of this claim is NORTH TO SOUTH and it is situated in PINAL County, Arizona.

This claim is 1500 feet in length and 600 feet in width. This claim runs from the location monument on which this location notice is posted approximately 20 feet in a NORTH direction to the NORTH end line and 1480 feet in a SOUTH direction to the SOUTH end line. This claim is marked by six monuments, one at each corner and one at the center of each end line of the claim.

The location monument on which this notice is posted is situated within Section 18, Township 1 S, Range 14 E, Gila Salt River Base and Meridian, Arizona and this claim encompasses portions of the following quarter section (s), section (s), Township (s) and Range (s) SW 1/4, SE 1/4, SEC. 18; NW 1/4, NE 1/4, SEC. 19, T1S, R14E, Gila Salt River Base and Meridian, Arizona.

The locality of this claim with reference to some natural object or permanent monument and additional information (if any) concerning its locality are as follows: THE N.E.C. IS 1000' NORTH & 2700' EAST OF THE SW CORNER OF SEC. 18

DATED AND POSTED on the ground this 29 day of JULY, 1997.

LOCATOR (s)

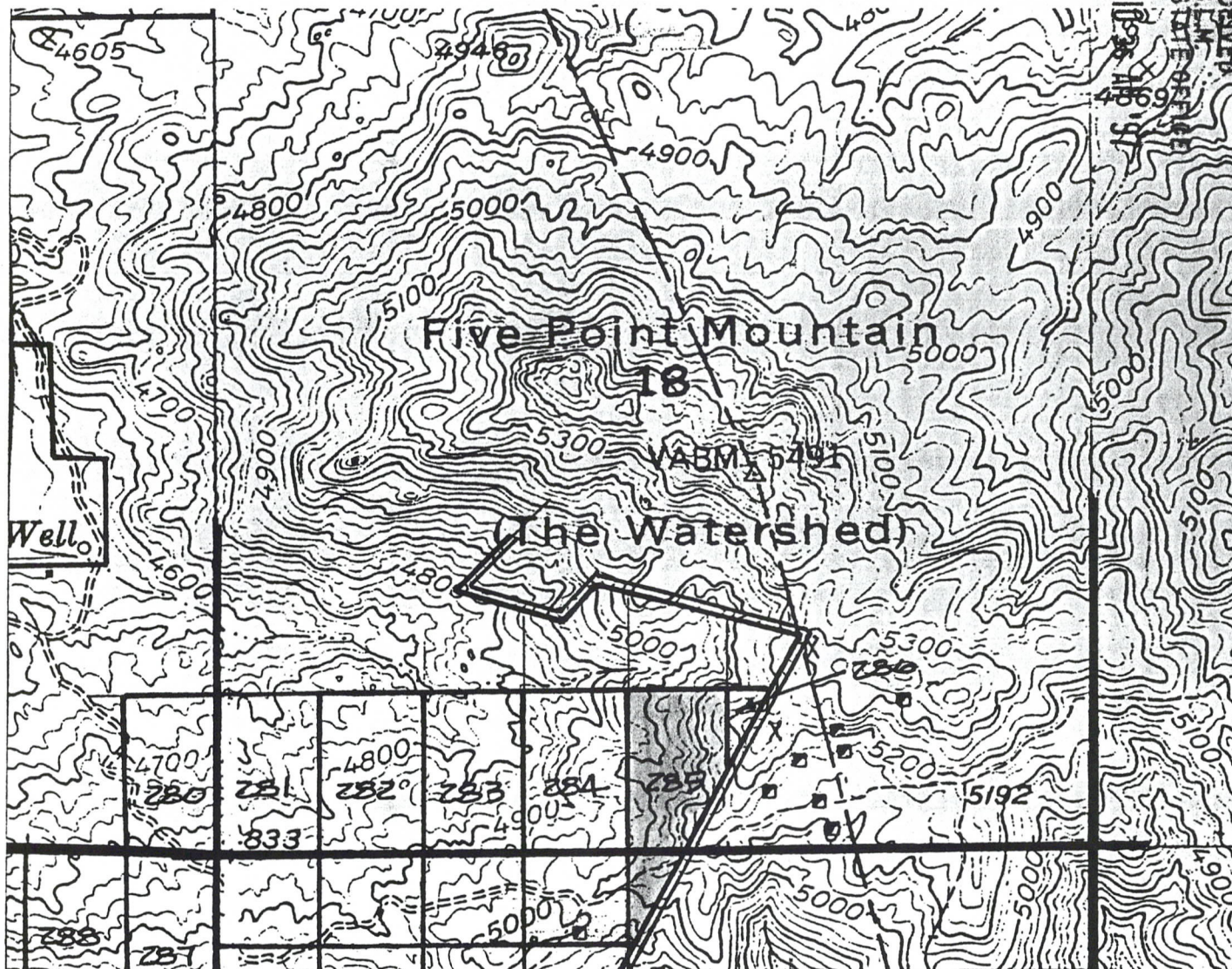
Jan Carlson
AGENT FOR BHP Lopper, INC.

RECEIVED
SEP 29 10 36 AM '97
ARIZONA STATE OFFICE

A HC 348098

CLAIM MAP
ERIC LODE CLAIMS


RECEIVED
B.L.M.
ARIZONA STATE OFFICE
SEP 29 10 26 AM '97



A MC 348098

Scale: 1" = 1000'

1. The above map depicts the ERIC # 285 mining claim, which is located in Section (s) 18 & 19, Township 1 South, Range 14 East, Gila and Salt River Meridian, Pinal County, Arizona.
2. The type of corner and location monuments used are as follows: 4-foot PVC pipe, 1-1/2 inch in diameter.
3. The bearings and distances in degrees and feet between claim corners are as depicted on the map.





OFFICIAL RECORDS OF
PINAL COUNTY RECORDER

KATHLEEN C. FELIX

DATE: 08/28/97 TIME: 0841
FEE : 10.00
PAGES: 2
FEE NO: 1997-029742

LOCATION NOTICE FOR LODE MINING CLAIM

NOTICE IS HEREBY GIVEN that the ERIC ZEC the lode mining claim hereinafter located by BHP Copper, INC., whose current mailing address is 1400 NO. ORACLE RD., STE. 200 TULSON, AZ.

The general course of this claim is North to South and it is situated in PINAL County, Arizona.

This claim is ~~600~~ 500 feet in length and 500 feet in width. This claim runs from the location monument on which this location notice is posted approximately 20 feet in a North direction to the North end line and 580 feet in a South direction to the South end line. This claim is marked by six monuments, one at each corner and one at the center of each end line of the claim.

The location monument on which this notice is posted is situated within Section 18, Township 1S, Range 14E, Gila Salt River Base and Meridian, Arizona and this claim encompasses portions of the following quarter section (s), section (s), Township (s) and Range (s) SE 1/4, SEC. 18, T1S, R14E., Gila Salt River Base and Meridian, Arizona.

The locality of this claim with reference to some natural object or permanent monument and additional information (if any) concerning its locality are as follows: THE N.E. C. IS 1000' North & 3250' EAST OF the SW Corner OF SEC. 18.

DATED AND POSTED on the ground this 29 day of JULY, 1997.

LOCATOR (s)

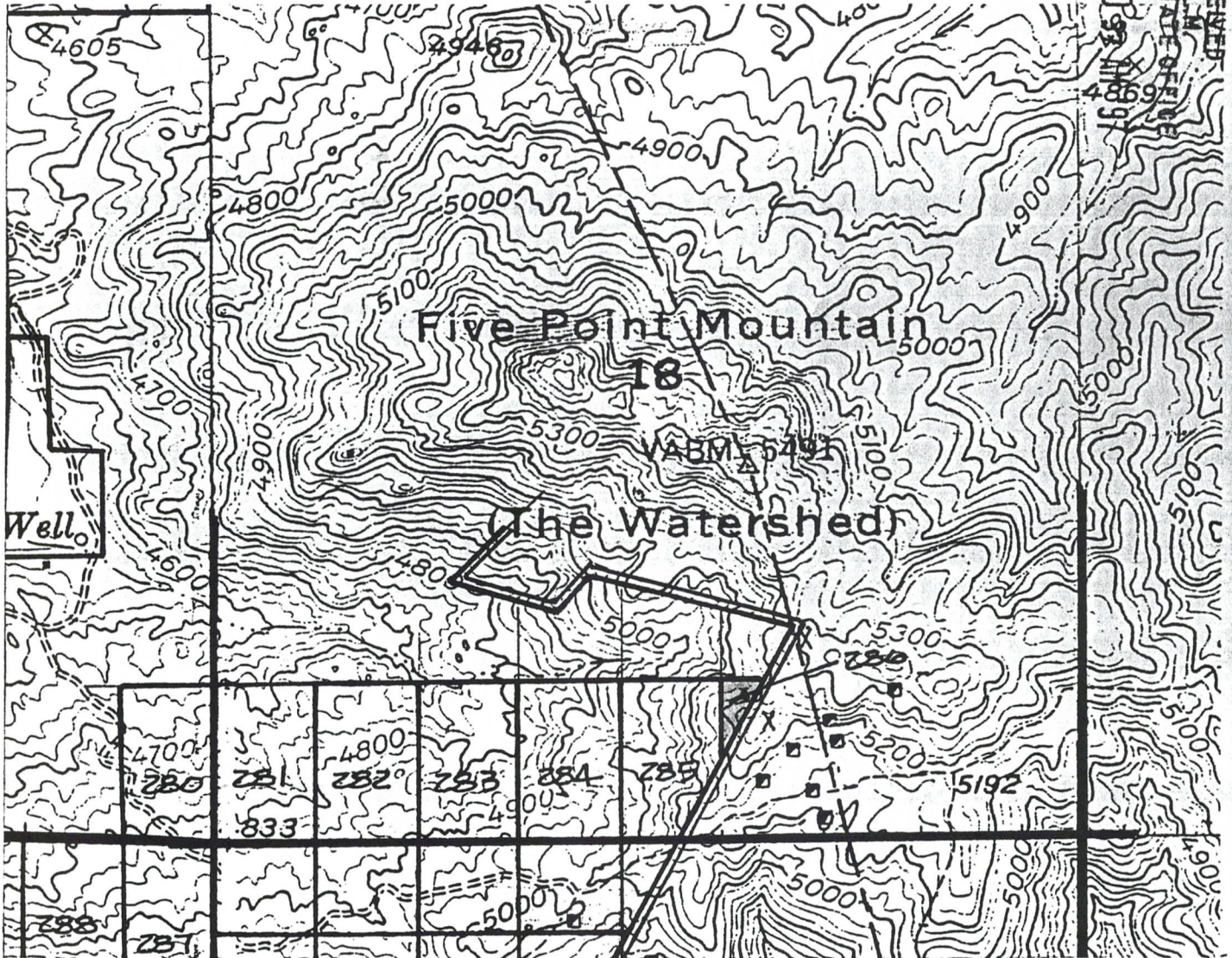
Jan Carlson
Agent for BHP Copper, Inc.

RECEIVED
B.L.M.
ARIZONA STATE OFFICE
SEP 29 10 36 AM '97

A HC 348099

CLAIM MAP
ERIC LODE CLAIMS

RECEIVED
BLM
ARIZONA STATE OFFICE
SEP 29 10 53 AM '97



A MC 348099

Scale: 1" = 1000'

1. The above map depicts the ERIC # 286 mining claim, which is located in Section (s) 18 Township 1 South, Range 14 East, Gila and Salt River Meridian, Pinal County, Arizona.
2. The type of corner and location monuments used are as follows: 4-foot PVC pipe, 1-1/2 inch in diameter.
3. The bearings and distances in degrees and feet between claim corners are as depicted on the map.

S 8
N 2
(TYPICAL)
1300'

2



OFFICIAL RECORDS OF
PINAL COUNTY RECORDER

KATHLEEN C. FELIX

DATE: 08/28/97 TIME: 0841
FEE : 10.00
PAGES: 2
FEE NO: 1997-029743

RECEIVED
B.L.M.
ARIZONA STATE OFFICE
SEP 29 1037 AM '97

LOCATION NOTICE FOR LODE MINING CLAIM

NOTICE IS HEREBY GIVEN that the ERIC 287 the lode mining claim located by BHP Copper, Inc., whose current mailing address is 7400 NO. ORACLE RD., STE. 200 TUCSON, AZ

The general course of this claim is North to South and it is situated in PINAL County, Arizona.

This claim is 1500 feet in length and 600 feet in width. This claim runs from the location monument on which this location notice is posted approximately 20 feet in a North direction to the North end line and 1480 feet in a South direction to the South end line. This claim is marked by six monuments, one at each corner and one at the center of each end line of the claim.

The location monument on which this notice is posted is situated within Section, 24 Township 1 S, Range 13 E, Gila Salt River Base and Meridian, Arizona and this claim encompasses portions of the following quarter section (s), section (s), Township (s) and Range (s) NE 1/4, SEC. 24, T1S, R13E, Gila Salt River Base and Meridian, Arizona.

The locality of this claim with reference to some natural object or permanent monument and additional information (if any) concerning its locality are as follows: THE N.E.C. IS 300' WEST OF THE NE CORNER OF SEC. 24.

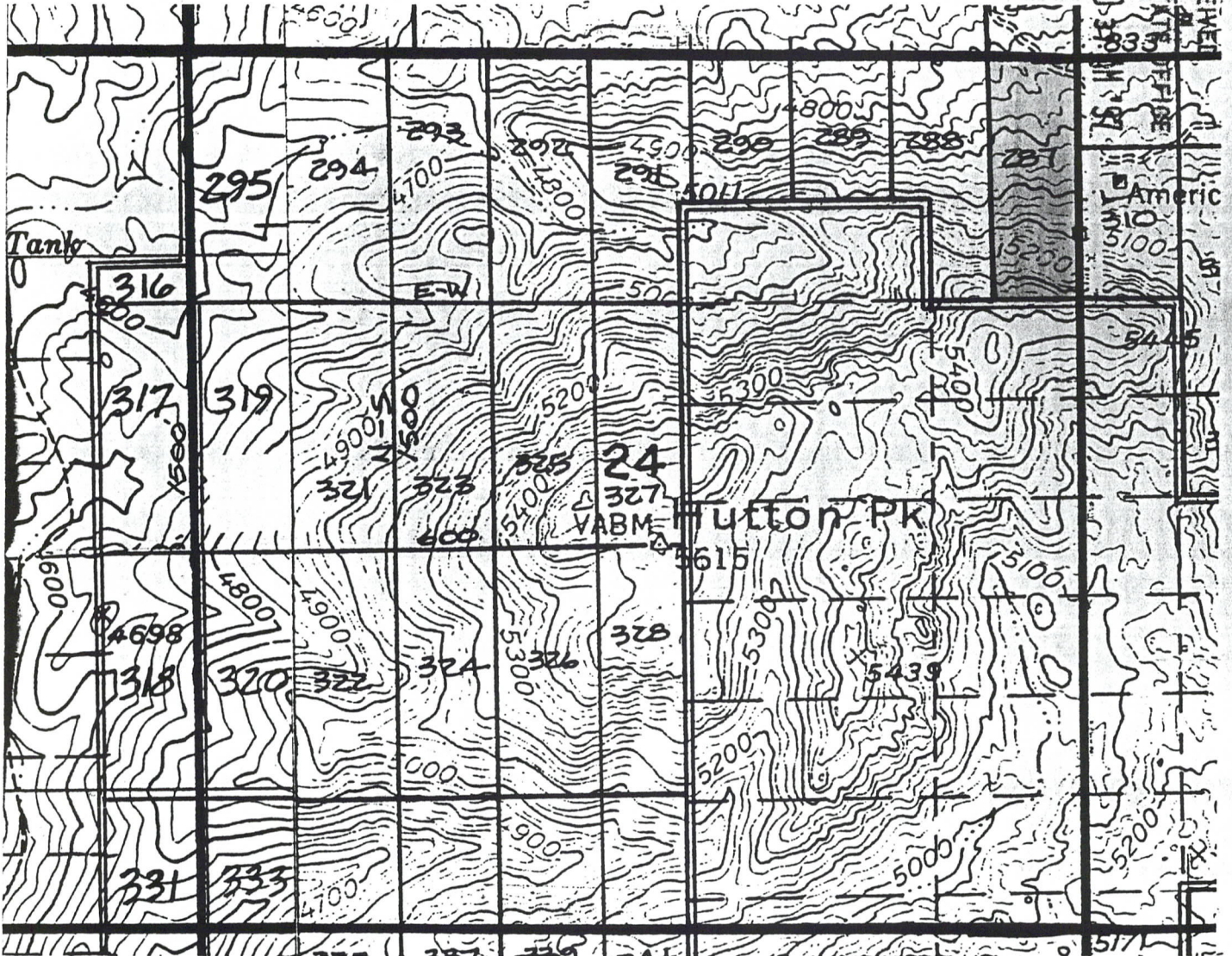
DATED AND POSTED on the ground this 29 day of JULY, 1997.

LOCATOR (s)
[Signature]
AGENT FOR BHP COPPER, INC.

A MC 348100

**CLAIM MAP
ERIC LODE CLAIMS**

RECEIVED
BLM
ARIZONA STATE OFFICE
SEP 29 10:39 AM '97
Americ



Scale: 1" = 1000'

1. The above map depicts the ERIC # 287 mining claim, which is located in Section(s) 24 Township 1 South, Range 13 East, Gila and Salt River Meridian, Pinal County, Arizona.
2. The type of corner and location monuments used are as follows: 4-foot PVC pipe, 1-1/2 inch in diameter.
3. The bearings and distances in degrees and feet between claim corners are as depicted on the map.

S-8° (TYPICAL)
1500'

A MC 348100



OFFICIAL RECORDS OF
PINAL COUNTY RECORDER

KATHLEEN C. FELIX

DATE: 08/28/97 TIME: 0841
FEE : 10.00
PAGES: 2
FEE NO: 1997-029744

LOCATION NOTICE FOR LODE MINING CLAIM

NOTICE IS HEREBY GIVEN that the ERIC 288 the lode mining claim has been located by BHP Copper, INC., whose current mailing address is 7400 NO. ORACLE RD. Ste. 200 TULSON, AZ.

The general course of this claim is North to South and it is situated in PINAL County, Arizona.

This claim is 1500 feet in length and 600 feet in width. This claim runs from the location monument on which this location notice is posted approximately 20 feet in a North direction to the North end line and 1480 feet in a South direction to the South end line. This claim is marked by six monuments, one at each corner and one at the center of each end line of the claim.

The location monument on which this notice is posted is situated within Section 24, Township 1 S, Range 13 E, Gila Salt River Base and Meridian, Arizona and this claim encompasses portions of the following quarter section (s), section (s), Township (s) and Range (s) NE 1/4, SEC. 24, T1S, R13E., Gila Salt River Base and Meridian, Arizona.

The locality of this claim with reference to some natural object or permanent monument and additional information (if any) concerning its locality are as follows: THE N.E.C. IS 900' WEST OF THE NE corner of SEC. 24.

DATED AND POSTED on the ground this 30 day of JULY, 1997.

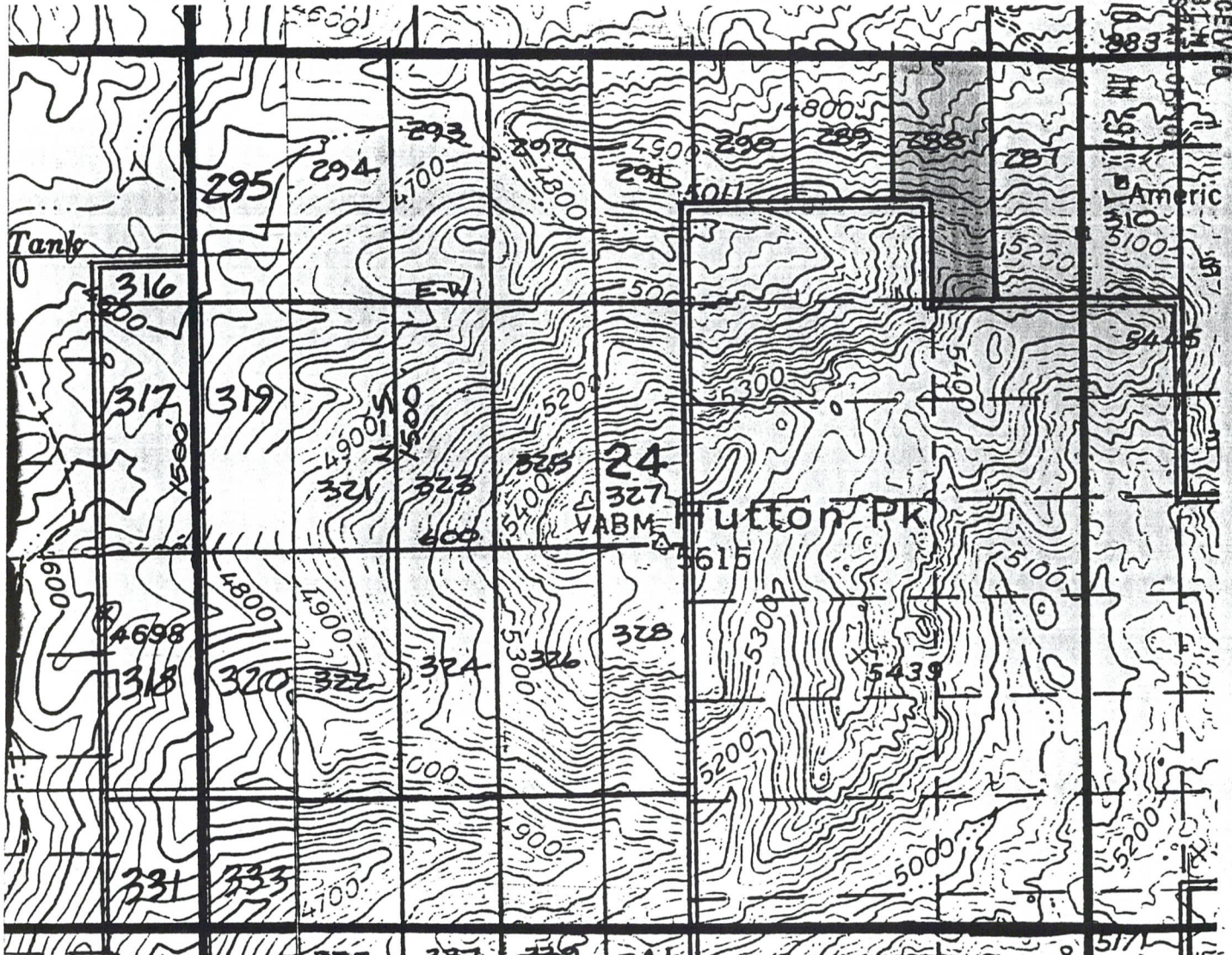
LOCATOR (s)

John Carlson
Agent For BHP Copper, Inc.

RECEIVED
PINAL COUNTY RECORDER
SEP 29 10 37 AM '97
ARIZONA STATE OFFICE

A MC 348101

CLAIM MAP ERIC LODE CLAIMS



Scale: 1" = 1000'

1. The above map depicts the ERIC # 288 mining claim, which is located in Section (s) 24 Township 1 South, Range 13 East, Gila and Salt River Meridian, Pinal County, Arizona.
2. The type of corner and location monuments used are as follows: 4-foot PVC pipe, 1-1/2 inch in diameter.
3. The bearings and distances in degrees and feet between claim corners are as depicted on the map.

N 88° 00' (TYPICAL)
1500'

RECEIVED
B. H. H.
ARIZONA STATE
SEP 29 10 30 AM 1971
Americ
5100

A MC 348101



OFFICIAL RECORDS OF
PINAL COUNTY RECORDER

KATHLEEN C. FELIX

DATE: 08/28/97 TIME: 0841
FEE : 10.00
PAGES: 2
FEE NO: 1997-029745

LOCATION NOTICE FOR LODE MINING CLAIM

NOTICE IS HEREBY GIVEN that the ERIC 289 the lode mining claim has been located by BHP Copper, INC., whose current mailing address is 7400 NO. ORACLE RD., STE. 200, TUCSON, AZ.

The general course of this claim is North to South and it is situated in PINAL County, Arizona.

This claim is 1900 feet in length and 600 feet in width. This claim runs from the location monument on which this location notice is posted approximately 20 feet in a North direction to the North end line and 1480 feet in a South direction to the South end line. This claim is marked by six monuments, one at each corner and one at the center of each end line of the claim.

The location monument on which this notice is posted is situated within Section 24, Township 1 S, Range 13 E, Gila Salt River Base and Meridian, Arizona and this claim encompasses portions of the following quarter section (s), section (s), Township (s) and Range (s) NE 1/4, SEC. 24, T1S, R13E.
Gila Salt River Base and Meridian, Arizona.

The locality of this claim with reference to some natural object or permanent monument and additional information (if any) concerning its locality are as follows: THE N.E.C. IS 1900' WEST OF THE NE CORNER OF SEC. 24.

DATED AND POSTED on the ground this 30 day of JULY, 1997.

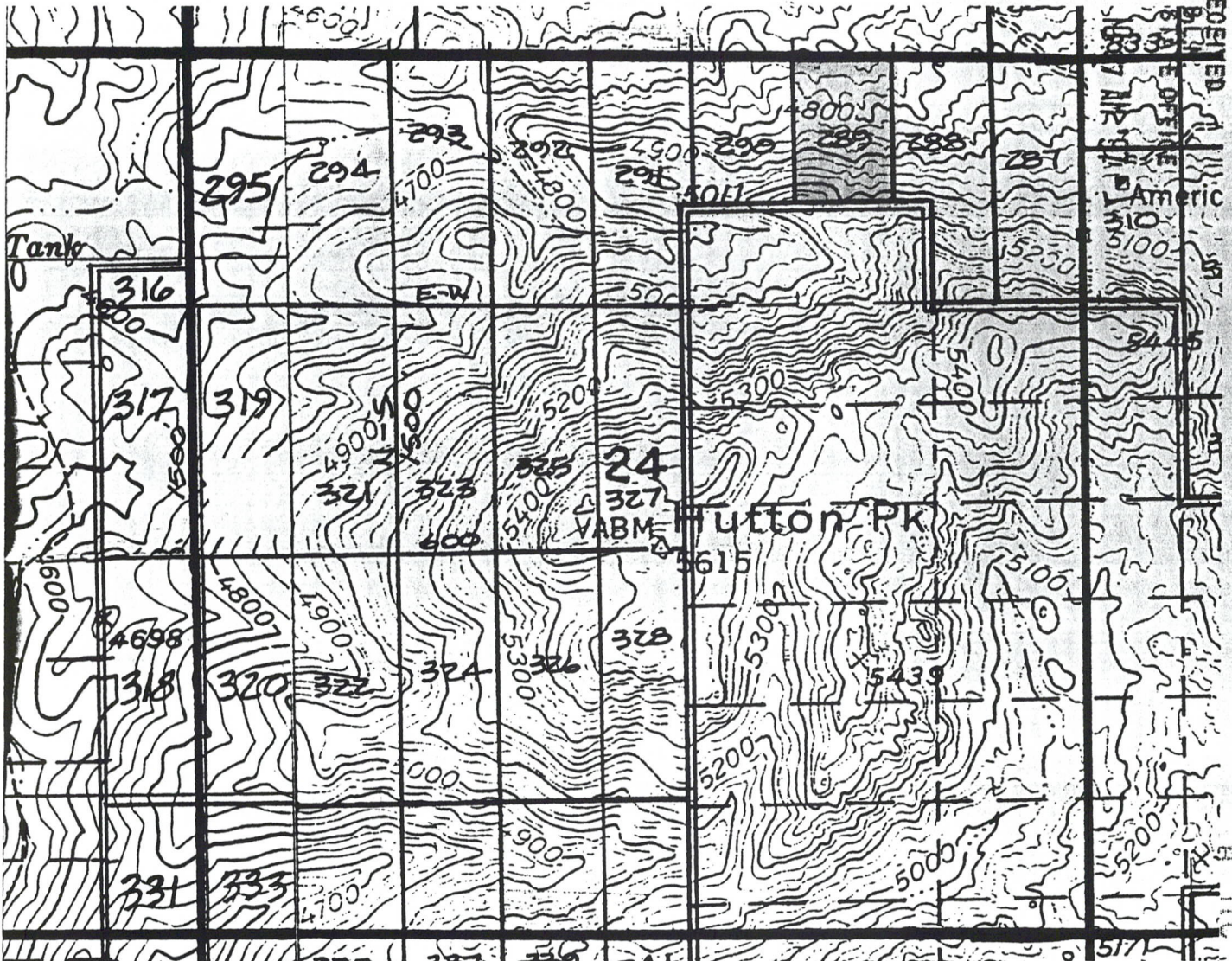
LOCATOR (s)

Jan Wilson
Agent For BHP Copper, INC.

RECEIVED
B.L.M.
ARIZONA STATE OFFICE
SEP 29 10 37 AM '97

A HC 348102

RECEIVED
BUREAU OF THE OFFICE
ARIZONA
SEP 29 1967
AMERICAN



34-02

1. The above map depicts the ERIC # 289 mining claim, which is located in Section (s) 24. Township 1 South, Range 13 East, Gila and Salt River Meridian, Pinal County, Arizona.
2. The type of corner and location monuments used are as follows: 4-foot PVC pipe, 1-1/2 inch in diameter.
3. The bearings and distances in degrees and feet between claim corners are as depicted on the map.

2-5' (TYPICAL)
1500'



OFFICIAL RECORDS OF
PINAL COUNTY RECORDER

KATHLEEN C. FELIX

DATE: 08/28/97 TIME: 0841
FEE : 10.00
PAGES: 2
FEE NO: 1997-029746

LOCATION NOTICE FOR LODE MINING CLAIM

NOTICE IS HEREBY GIVEN that the ERIC 290 the lode mining claim has been located by BHP Copper, INC., whose current mailing address is 7400 NO. ORACLE RD, STE. 200, TUCSON, AZ

The general course of this claim is NORTH TO SOUTH and it is situated in PINAL County, Arizona.

This claim is 1500 feet in length and 600 feet in width. This claim runs from the location monument on which this location notice is posted approximately 20 feet in a North direction to the North end line and 1480 feet in a South direction to the South end line. This claim is marked by six monuments, one at each corner and one at the center of each end line of the claim.

The location monument on which this notice is posted is situated within Section 24, Township 1 S, Range 13 E, Gila Salt River Base and Meridian, Arizona and this claim encompasses portions of the following quarter section (s), section (s), Township (s) and Range (s) NE 1/4, SEC. 24, T1S, R13E., Gila Salt River Base and Meridian, Arizona.

The locality of this claim with reference to some natural object or permanent monument and additional information (if any) concerning its locality are as follows: THE N.E.C. IS 2100' WEST OF THE NE CORNER OF SEC. 24.

DATED AND POSTED on the ground this 30 day of JULY, 1997.

LOCATOR (s)

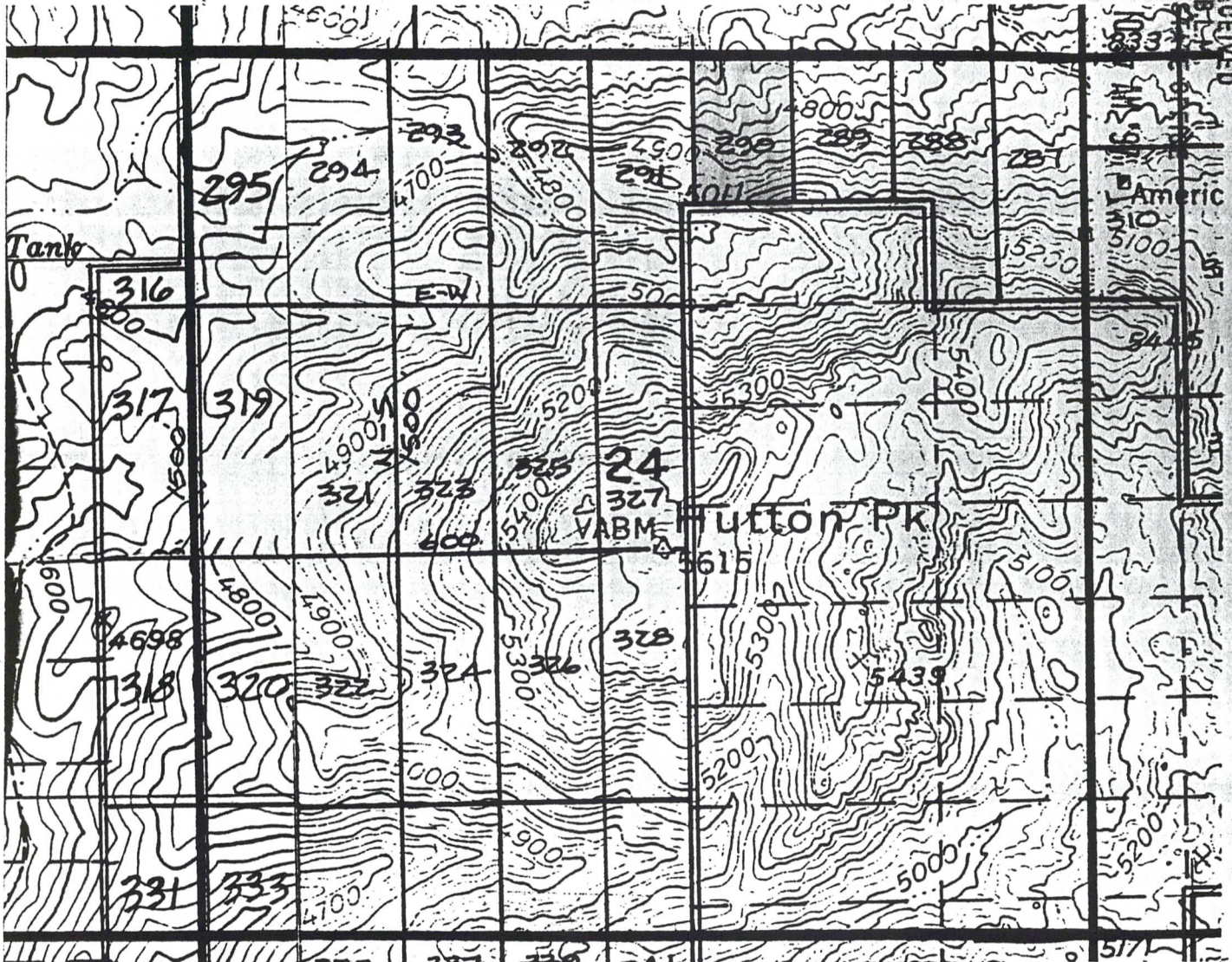
Jon Carlson
Agent For BHP Copper, Inc.

RECEIVED
BLM
ARIZONA STATE OFFICE
SEP 29 10 37 AM '97

A HC 348103

CLAIM MAP ERIC LODE CLAIMS


RECEIVED
ARIZONA
SEP 29 10 37 AM '91



A MC 348103

Scale: 1" = 1000'

1. The above map depicts the ERIC # 290 mining claim, which is located in Section (s) 24 Township 1 South, Range 13 East, Gila and Salt River Meridian, Pinal County, Arizona.
2. The type of corner and location monuments used are as follows: 4-foot PVC pipe, 1-1/2 inch in diameter.
3. The bearings and distances in degrees and feet between claim corners are as depicted on the map.





OFFICIAL RECORDS OF
PINAL COUNTY RECORDER

KATHLEEN C. FELIX

DATE: 08/28/97 TIME: 0841
FEE : 10.00
PAGES: 2
FEE NO: 1997-029747

RECEIVED
P.L.M.
ARIZONA STATE OFFICE
SEP 29 10 37 AM '97

LOCATION NOTICE FOR LODE MINING CLAIM

NOTICE IS HEREBY GIVEN that the ERIC Z91 the lode mining claim has been
located by BHP Copper, Inc., whose current mailing address is
1400 NO. ORACLE RD., STE. 200, TULSON, AZ.

The general course of this claim is North to South and it is situated in
PINAL County, Arizona.

This claim is 1500 feet in length and 600 feet in width. This claim runs
from the location monument on which this location notice is posted approximately 20 feet in a
North direction to the North end line and 1400 feet in a South direction to the
South end line. This claim is marked by six monuments, one at each corner and one at the center
of each end line of the claim.

The location monument on which this notice is posted is situated within Section 24
S, Range 13 E, Gila Salt River Base and Meridian, Arizona and this claim encompasses
portions of the following quarter section (s), section (s), Township (s) and Range (s)
NE 1/4, NW 1/4, SEC. 24, T15S, R13E,
Gila Salt River Base and Meridian, Arizona.

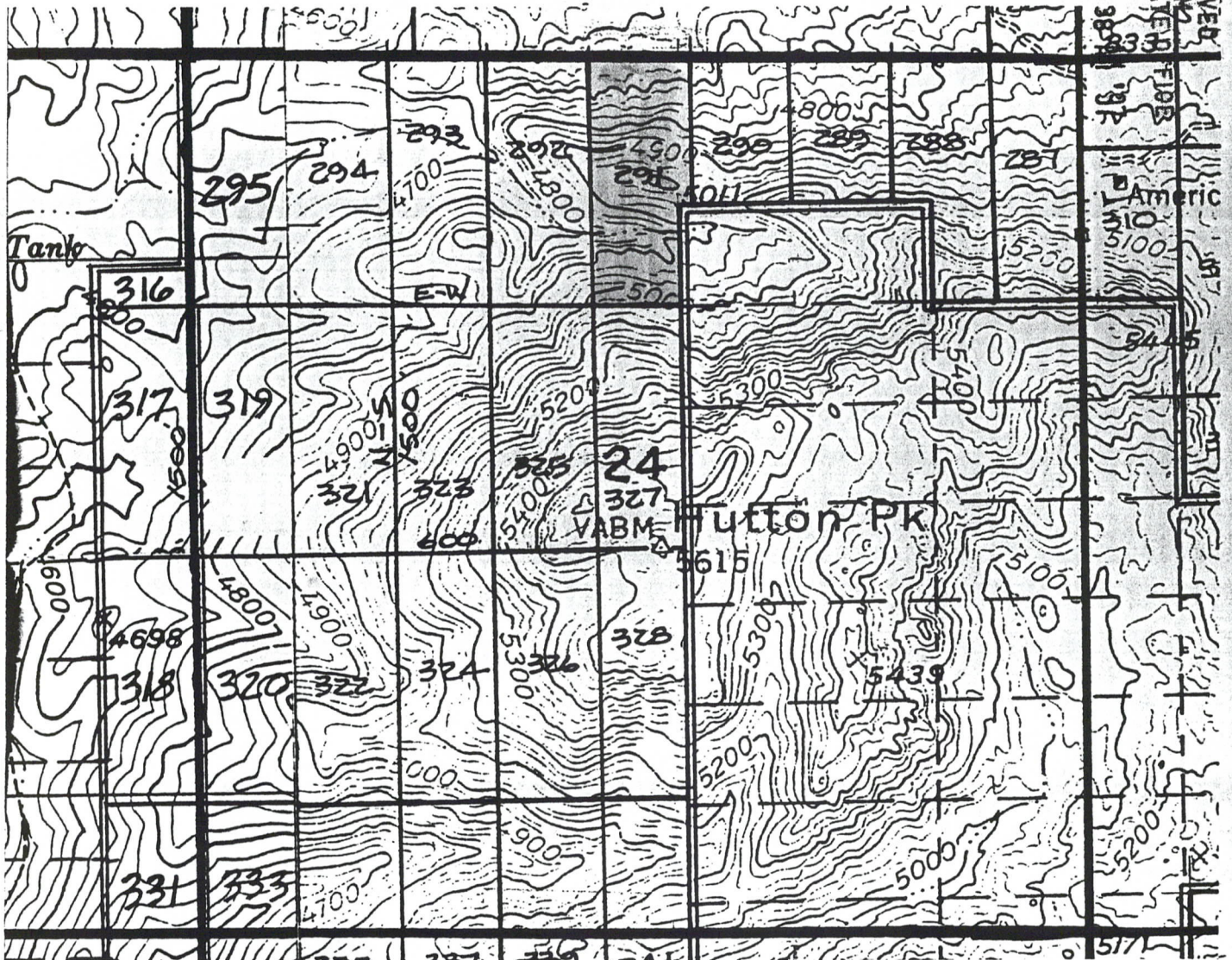
The locality of this claim with reference to some natural object or permanent monument and
additional information (if any) concerning its locality are as follows: THE N.E.C. IS
2700' WEST OF THE NE CORNER OF SEC. 24.

DATED AND POSTED on the ground this 30 day of JULY, 1997.

LOCATOR (s)

Ron Carlson
Agent for BHP Copper, Inc.

RECEIVED
BLM-2
ARIZONA STATE
SEP 29 10 38 AM '97
FBI
American



—
—
—
—
—
—
—

1. The above map depicts the ERIC # 291 mining claim, which is located in Section (s) 24, Township 1 South, Range 13 East, Gila and Salt River Meridian, Pinal County, Arizona.

2. The type of corner and location monuments used are as follows: 4-foot PVC pipe, 1-1/2 inch in diameter.

3. The bearings and distances in degrees and feet between claim corners are as depicted on the map.

2-5' 60" (TYPICAL)
1500'



OFFICIAL RECORDS OF
PINAL COUNTY RECORDER

KATHLEEN C. FELIX

DATE: 08/28/97 TIME: 0841
FEE : 10.00
PAGES: 2
FEE NO: 1997-029748

RECEIVED
BIRM
ARIZONA STATE OFFICE
SEP 29 10 38 AM '97

LOCATION NOTICE FOR LODE MINING CLAIM

NOTICE IS HEREBY GIVEN that the ERIC 292 the lode mining claim is located by BHPopper, INC., whose current mailing address is 7400 NO. ORACLE RD., STE. 200, TUCSON, AZ.

The general course of this claim is North To South and it is situated in PINAL County, Arizona.

This claim is 1500 feet in length and 600 feet in width. This claim runs from the location monument on which this location notice is posted approximately 20 feet in a North direction to the North end line and 1480 feet in a South direction to the South end line. This claim is marked by six monuments, one at each corner and one at the center of each end line of the claim.

The location monument on which this notice is posted is situated within Section, 24 Township 1 S, Range 13 E, Gila Salt River Base and Meridian, Arizona and this claim encompasses portions of the following quarter section (s), section (s), Township (s) and Range (s) NW 1/4, SEC. 24, T1S, R13E., Gila Salt River Base and Meridian, Arizona.

The locality of this claim with reference to some natural object or permanent monument and additional information (if any) concerning its locality are as follows: THE N.E.C. IS 3300' WEST OF THE NE CORNER OF SEC. 24.

DATED AND POSTED on the ground this 30 day of JULY, 1997.

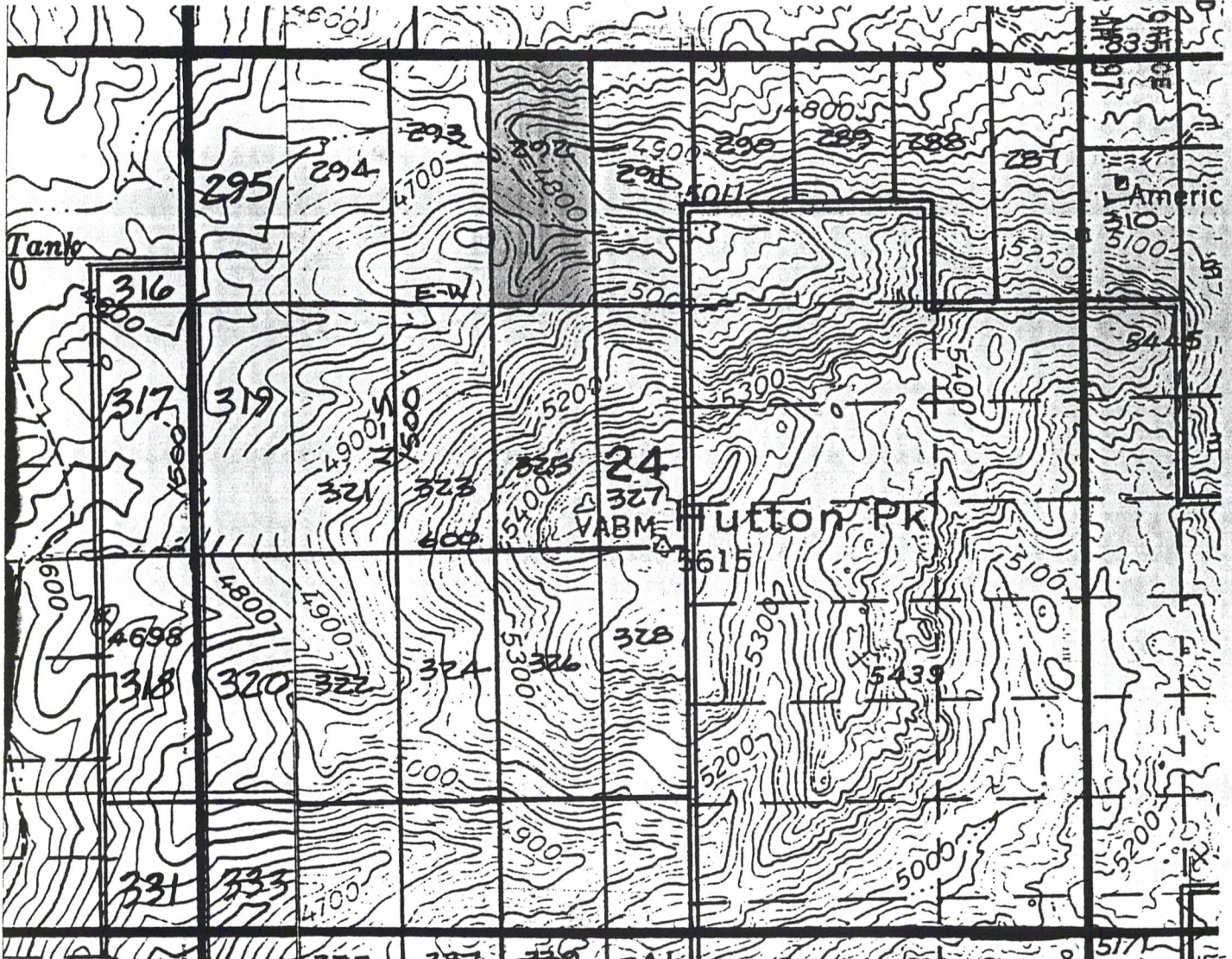
LOCATOR(S)

For Lillian
Agent For BHPopper, INC.

A MC 348105

CLAIM MAP ERIC LODE CLAIMS


RECEIVED
B.L.M.
ARIZONA STATE OFFICE
SEP 29 10 38 AM '87



A MC 348105

Scale: 1" = 1000'

1. The above map depicts the ERIC # 292 mining claim, which is located in Section (s) 24 Township 1 South, Range 13 East, Gila and Salt River Meridian, Pinal County, Arizona.
2. The type of corner and location monuments used are as follows: 4-foot PVC pipe, 1-1/2 inch in diameter.
3. The bearings and distances in degrees and feet between claim corners are as depicted on the map.





OFFICIAL RECORDS OF
PINAL COUNTY RECORDER

KATHLEEN C. FELIX

DATE: 08/28/97 TIME: 0841
FEE : 10.00
PAGES: 2
FEE NO: 1997-029749

LOCATION NOTICE FOR LODE MINING CLAIM

NOTICE IS HEREBY GIVEN that the ERIC 293 the lode mining claim has been located by BHP Upper, Inc., whose current mailing address is 1400 NO. ORACLE RD, STE. 200, TUCSON, AZ.

The general course of this claim is NORTH TO SOUTH and it is situated in PINAL County, Arizona.

This claim is 1500 feet in length and 600 feet in width. This claim runs from the location monument on which this location notice is posted approximately 20 feet in a NORTH direction to the NORTH end line and 1480 feet in a SOUTH direction to the SOUTH end line. This claim is marked by six monuments, one at each corner and one at the center of each end line of the claim.

The location monument on which this notice is posted is situated within Section 24, Township 1 S, Range 13 E, Gila Salt River Base and Meridian, Arizona and this claim encompasses portions of the following quarter section (s), section (s), Township (s) and Range (s) NW 1/4, SEC. 24, T 1 S, R 13 E., Gila Salt River Base and Meridian, Arizona.

The locality of this claim with reference to some natural object or permanent monument and additional information (if any) concerning its locality are as follows: THE N.E.C. IS 3900' WEST OF THE NE CORNER OF SEC. 24.

DATED AND POSTED on the ground this 30 day of JULY, 1997.

LOCATOR(s)

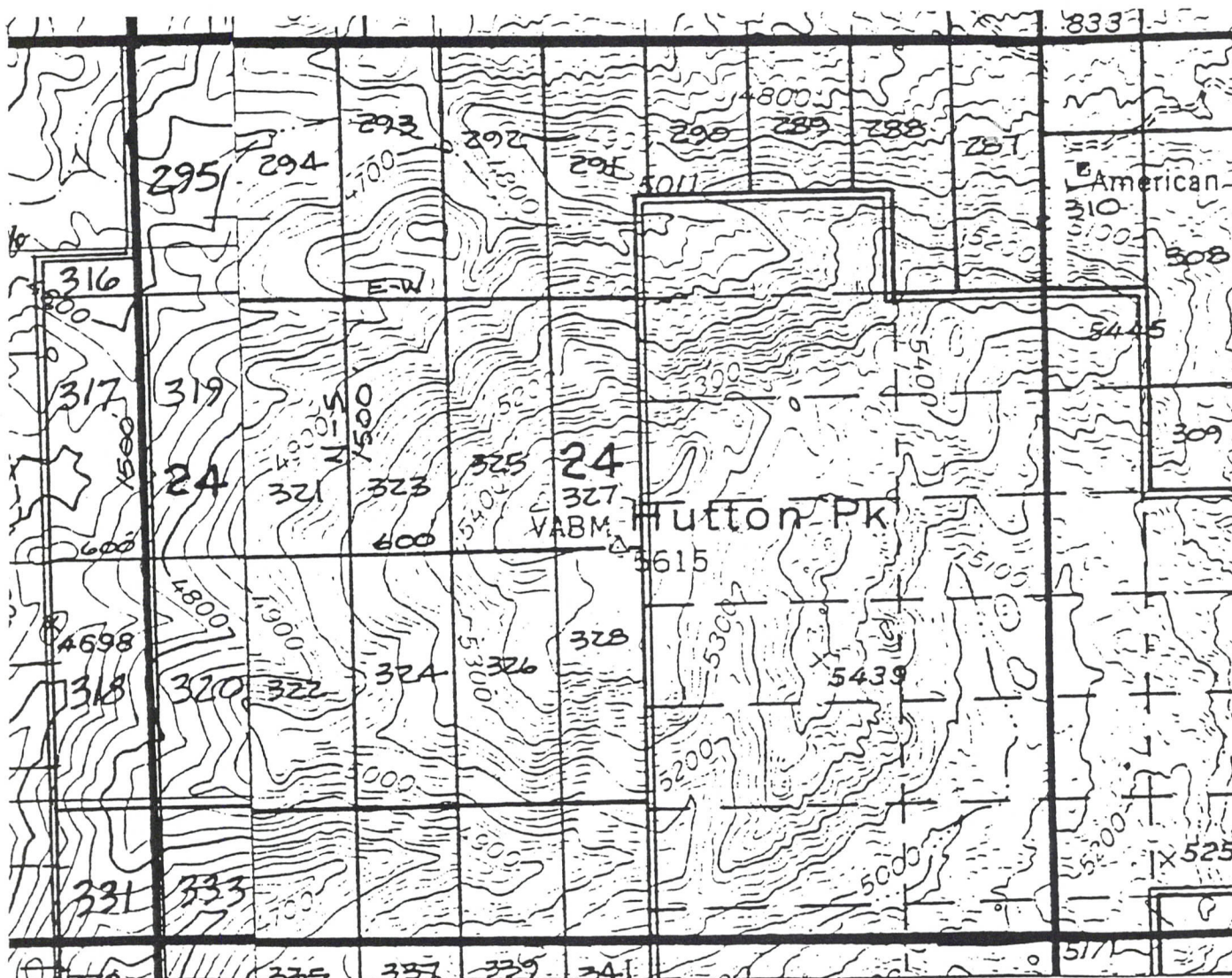
John Carlson
Agent For BHP Upper, Inc.

RECEIVED
BLM
ARIZONA STATE OFFICE
SEP 20 10 38 AM 1997

A MC 348106

RECEIVED
BUREAU OF
LAND MANAGEMENT
JAN 7 10 06 AM '98
ARIZONA
STATE OFFICE
PHOENIX, ARIZONA

CLAIM MAP ERIC LODE CLAIMS



Scale: 1" = 1000'

1. The above map depicts the ERIC # 293 mining claim, which is located in Section (s) 24, Township 1 South, Range 13 East, Gila and Salt River Meridian, Pinal County, Arizona.
2. The type of corner and location monuments used are as follows: 4-foot PVC pipe, 1-1/2 inch in diameter or 4-foot wooden post, 4" by 4"
3. The bearings and distances in degrees and feet between claim corners are as depicted on the map.

E-W
600'
(TYPICAL)
1500'



OFFICIAL RECORDS OF
PINAL COUNTY RECORDER

KATHLEEN C. FELIX

DATE: 08/28/97 TIME: 0841
FEE : 10.00
PAGES: 2
FEE NO: 1997-029750

LOCATION NOTICE FOR LODE MINING CLAIM

NOTICE IS HEREBY GIVEN that the ERIC. 294 the lode mining claim has
located by BHP Gopper, INC., whose current mailing address is
7400 NO. ORACLE RD, Ste. 200, TUCSON, AZ.

The general course of this claim is NORTH TO SOUTH and it is situated in
PINAL County, Arizona.

This claim is 1500 feet in length and 600 feet in width. This claim runs
from the location monument on which this location notice is posted approximately 20 feet in a
NORTH direction to the NORTH end line and 1400 feet in a SOUTH direction to the
SOUTH end line. This claim is marked by six monuments, one at each corner and one at the center
of each end line of the claim.

The location monument on which this notice is posted is situated within Section 24
S, Range 13 E, Gila Salt River Base and Meridian, Arizona and this claim encompasses
portions of the following quarter section (s), section (s), Township (s) and Range (s)
NW 1/4, SEC. 24, T 1 S, R 13 E.
Gila Salt River Base and Meridian, Arizona.

The locality of this claim with reference to some natural object or permanent monument and
additional information (if any) concerning its locality are as follows: THE N.E.C. IS
4500' WEST OF THE NE CORNER OF SEC. 24.

DATED AND POSTED on the ground this 30 day of JULY, 1997.

LOCATOR (s)

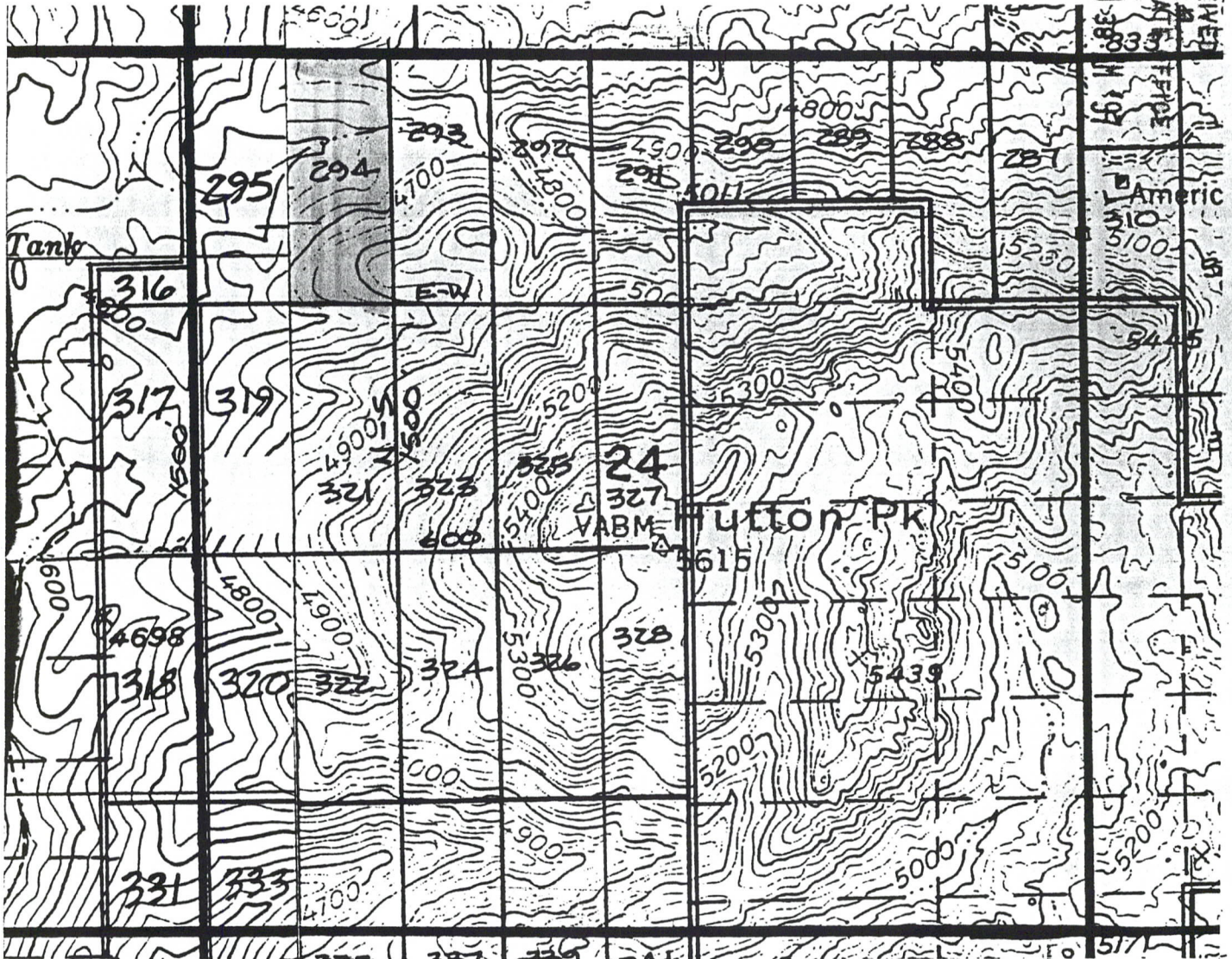
Jon Carlson
AGENT FOR BHP Gopper, INC.

RECEIVED
SEP 29 10 38 AM '97
ARIZONA STATE OFFICE

A MC 348107

CLAIM MAP ERIC LODE CLAIMS

RECEIVED
B.L.A.
ARIZONA STATE
SEP 29 10 38 AM 1971



A MC 348107

Scale: 1" = 1000'

1. The above map depicts the ERIC # 294 mining claim, which is located in Section (s) 24 Township 1 South, Range 13 East, Gila and Salt River Meridian, Pinal County, Arizona.
2. The type of corner and location monuments used are as follows: 4-foot PVC pipe, 1-1/2 inch in diameter.
3. The bearings and distances in degrees and feet between claim corners are as depicted on the map.

5-N
1300'
(TYPICAL)



OFFICIAL RECORDS OF
PINAL COUNTY RECORDER

KATHLEEN C. FELIX

DATE: 08/28/97 TIME: 0841
FEE : 10.00
PAGES: 2
FEE NO: 1997-029751

RECEIVED
PINAL COUNTY RECORDER
SEP 29 10 38 AM '97
ARIZONA STATE OFFICE

LOCATION NOTICE FOR LODE MINING CLAIM

NOTICE IS HEREBY GIVEN that the ERIC Z95 the lode mining claim has
located by BHP Copper, INC., whose current mailing address is
7400 NO. ORACLE RD., STE. 200, TULSON, AZ

The general course of this claim is North To South and it is situated in
PINAL County, Arizona.

This claim is 1500 feet in length and 600 feet in width. This claim runs
from the location monument on which this location notice is posted approximately 20 feet in a
North direction to the North end line and 1480 feet in a South direction to the
South end line. This claim is marked by six monuments, one at each corner and one at the center
of each end line of the claim.

The location monument on which this notice is posted is situated within Section 24
S, Range 13 E, Gila Salt River Base and Meridian, Arizona and this claim encompasses
portions of the following quarter section (s), section (s), Township (s) and Range (s)
NW 1/4, SEC. 24, T1S, R13E.
Gila Salt River Base and Meridian, Arizona.

The locality of this claim with reference to some natural object or permanent monument and
additional information (if any) concerning its locality are as follows: THE N.E.C. IS
5100' WEST OF THE NE CORNER OF SEC. 24.

DATED AND POSTED on the ground this 30 day of JULY, 1997.

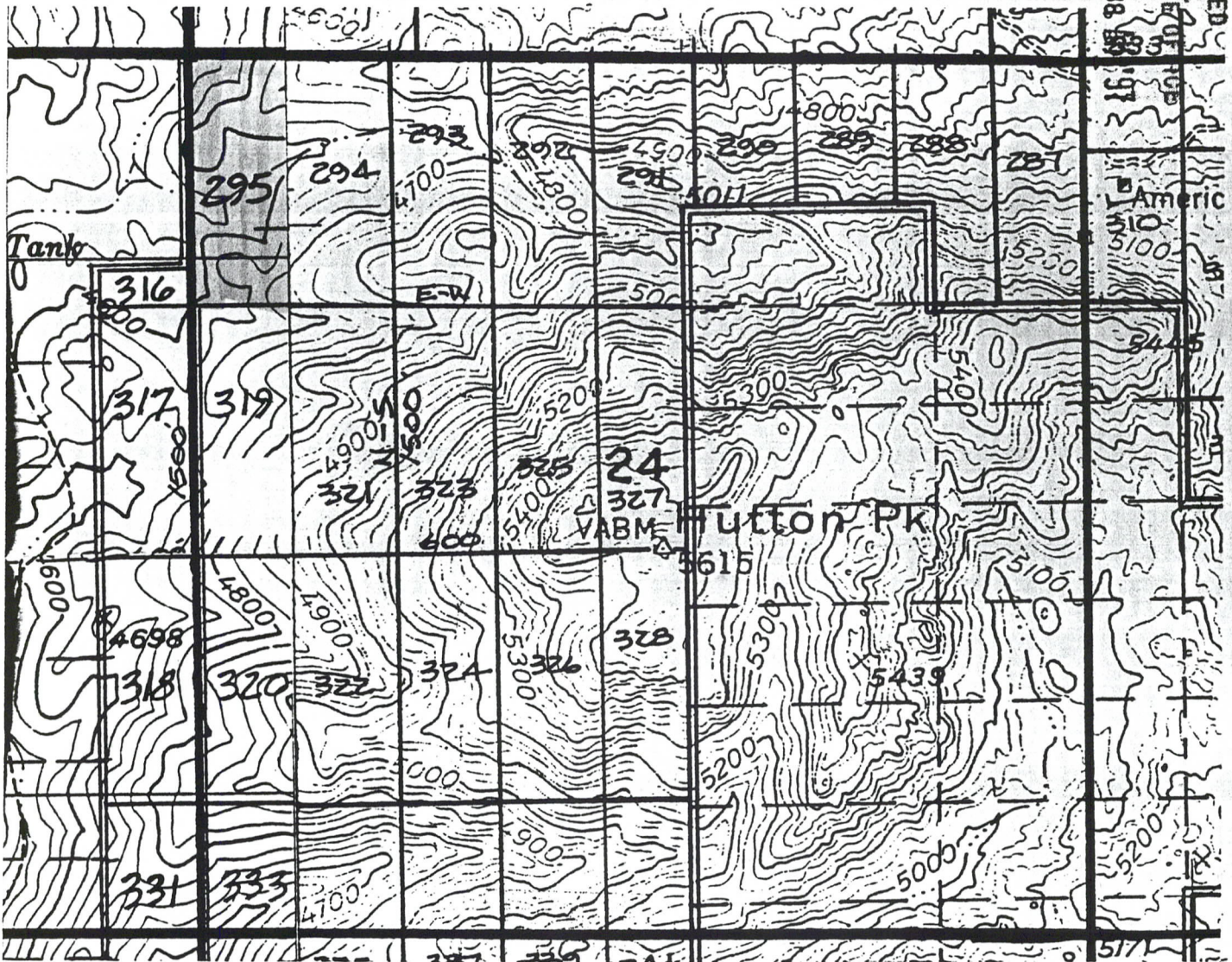
LOCATOR (s)

Don Carlson
Agent For BHP Copper, INC.

A HC 348108

**CLAIM MAP
ERIC LODE CLAIMS**


RECEIVED
BLM
ARIZONA STATE OFFICE
SEP 29 10 38 AM '97



A MC 348108

Scale: 1" = 1000'

1. The above map depicts the ERIC # 295 mining claim, which is located in Section (s) 24 Township 1 South, Range 13 East, Gila and Salt River Meridian, Pinal County, Arizona.
2. The type of corner and location monuments used are as follows: 4-foot PVC pipe, 1-1/2 inch in diameter.
3. The bearings and distances in degrees and feet between claim corners are as depicted on the map.





OFFICIAL RECORDS OF
PINAL COUNTY RECORDER

KATHLEEN C. FELIX

DATE: 08/28/97 TIME: 0841
FEE : 10.00
PAGES: 2
FEE NO: 1997-029752

RECEIVED
M.L.M.
ARIZONA STATE OFFICE
SEP 29 10 38 AM '97

LOCATION NOTICE FOR LODE MINING CLAIM

NOTICE IS HEREBY GIVEN that the ERIC 296 the lode mining claim is located by BHP Copper, Inc., whose current mailing address is 7400 NO. ORACLE RD., STE. 200, TUCSON, AZ.

The general course of this claim is South to North and it is situated in PINAL County, Arizona.

This claim is 1200 feet in length and 600 feet in width. This claim runs from the location monument on which this location notice is posted approximately 20 feet in a South direction to the South end line and 1180 feet in a North direction to the North end line. This claim is marked by six monuments, one at each corner and one at the center of each end line of the claim.

The location monument on which this notice is posted is situated within Section 19, Township 1 S, Range 14 E, Gila Salt River Base and Meridian, Arizona and this claim encompasses portions of the following quarter section (s), section (s), Township (s) and Range (s) NE 1/4, SEC. 19, T1S, R14E.
Gila Salt River Base and Meridian, Arizona.

The locality of this claim with reference to some natural object or permanent monument and additional information (if any) concerning its locality are as follows: THE S.E.C. IS 2000' South & 4500' EAST OF the NW corner SEC. 19.

DATED AND POSTED on the ground this 31 day of JULY, 1997.

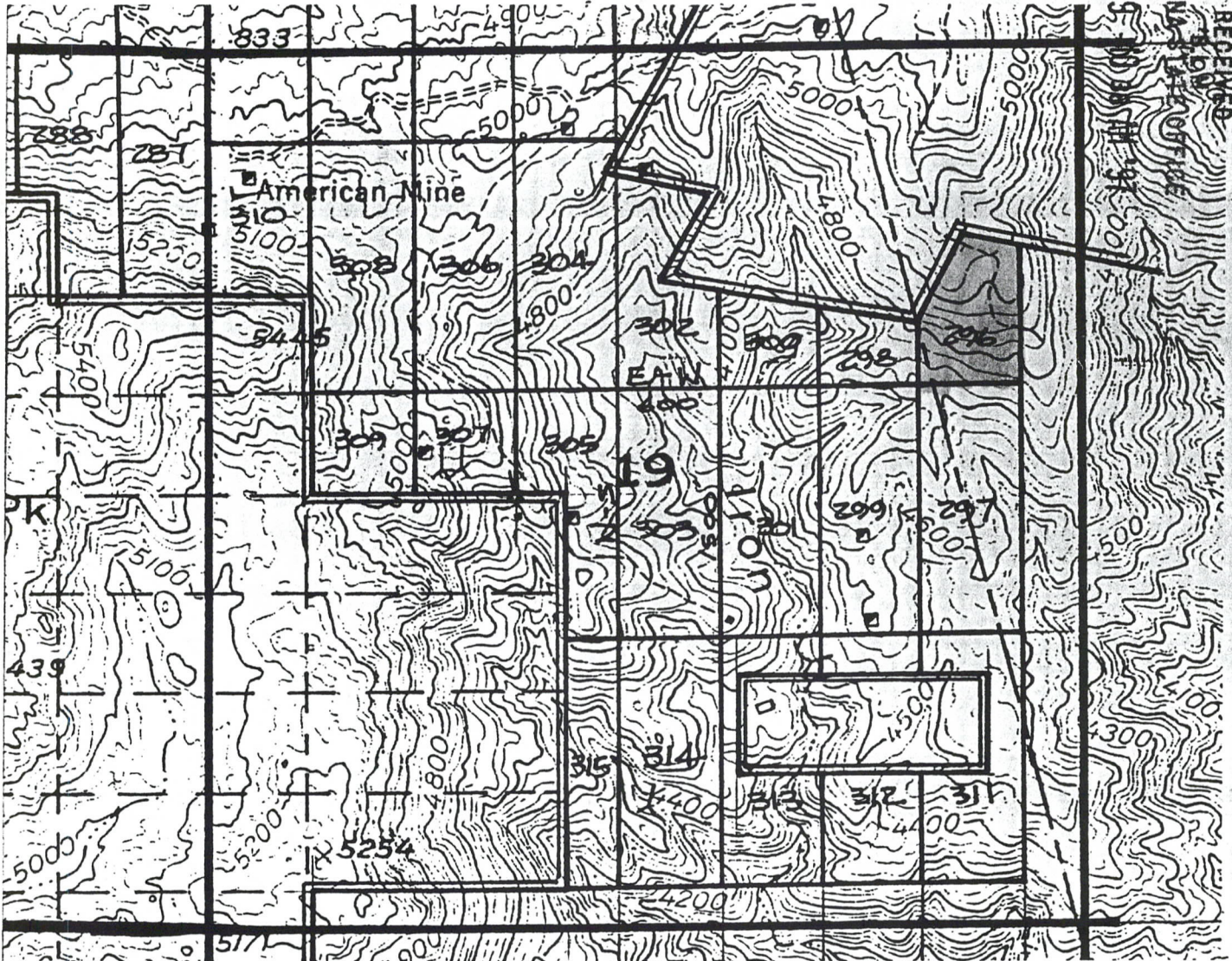
LOCATOR(s)

Jan Carlson
Agent for BHP Copper, Inc.

A MC 348109

CLAIM MAP ERIC LODE CLAIMS

RECEIVED
ARIZONA STATE OFFICE
SEP 25 1991



Scale: 1" = 1000'

1. The above map depicts the ERIC # 296 mining claim, which is located in Section (s) 19 Township 1 South, Range 14 East, Gila and Salt River Meridian, Pinal County, Arizona.
2. The type of corner and location monuments used are as follows: 4-foot PVC pipe, 1-1/2 inch in diameter.
3. The bearings and distances in degrees and feet between claim corners are as depicted on the map.

(TYPICAL)
S 00° 00' E
1500'

A MC 348109



OFFICIAL RECORDS OF
PINAL COUNTY RECORDER

KATHLEEN C. FELIX

DATE: 08/28/97 TIME: 0841
FEE : 10.00
PAGES: 2
FEE NO: 1997-029753

LOCATION NOTICE FOR LODE MINING CLAIM

NOTICE IS HEREBY GIVEN that the ERIC Z97 the lode mining claim has been located by BHP Copper, Inc., whose current mailing address is 7400 NO. ORACLE RD., STE. 200, TUCSON, AZ

The general course of this claim is NORTH TO SOUTH and it is situated in PINAL County, Arizona.

This claim is 1500 feet in length and 600 feet in width. This claim runs from the location monument on which this location notice is posted approximately 20 feet in a NORTH direction to the NORTH end line and 1480 feet in a SOUTH direction to the SOUTH end line. This claim is marked by six monuments, one at each corner and one at the center of each end line of the claim.

The location monument on which this notice is posted is situated within Section 19, Township 1 S, Range 14 E, Gila Salt River Base and Meridian, Arizona and this claim encompasses portions of the following quarter section (s), section (s), Township (s) and Range (s) NE 1/4 & SE 1/4, SEC. 19, T1S, R14E.
Gila Salt River Base and Meridian, Arizona.

The locality of this claim with reference to some natural object or permanent monument and additional information (if any) concerning its locality are as follows: THE N.E.C. IS 2000' SOUTH & 4500' EAST OF THE NW CORNER SEC. 19.

DATED AND POSTED on the ground this 31 day of JULY, 1997.

LOCATOR(S)

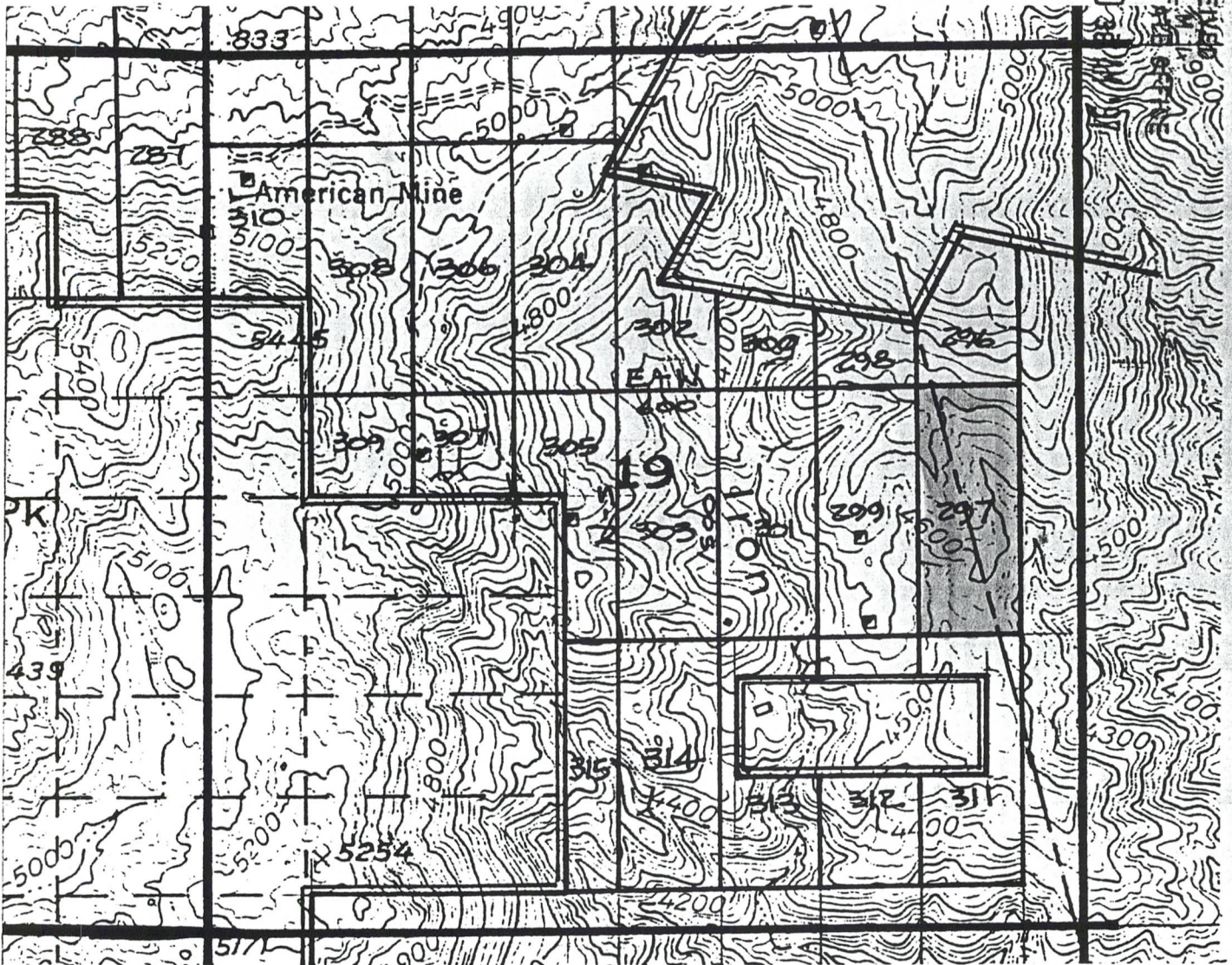
Agent for BHP Copper, Inc.

RECEIVED
B.L.M.
ARIZONA STATE OFFICE
SEP 28 10 38 AM '97

A MC 348110

CLAIM MAP ERIC LODE CLAIMS

RECEIVED
SEP 29 10 38 AM '11
BLM
ARIZONA STATE OFFICE



A MC 348110

Scale: 1" = 1000'

1. The above map depicts the ERIC # 297 mining claim, which is located in Section (s) 19, Township 1 South, Range 14 East, Gila and Salt River Meridian, Pinal County, Arizona.
2. The type of corner and location monuments used are as follows: 4-foot PVC pipe, 1-1/2 inch in diameter.
3. The bearings and distances in degrees and feet between claim corners are as depicted on the map.

W 8 (TYPICAL)
N 1500'



OFFICIAL RECORDS OF
PINAL COUNTY RECORDER

KATHLEEN C. FELIX

DATE: 08/28/97 TIME: 0841
FEE : 10.00
PAGES: 2
FEE NO: 1997-029754

LOCATION NOTICE FOR LODE MINING CLAIM

NOTICE IS HEREBY GIVEN that the ERIC Z98 the lode mining claim has been located by BHP Copper, Inc., whose current mailing address is 1400 NO. ORACLE RD., STE. 200, TUCSON, AZ.

The general course of this claim is SOUTH TO NORTH and it is situated in PINAL County, Arizona.

This claim is 600 feet in length and 600 feet in width. This claim runs from the location monument on which this location notice is posted approximately 20 feet in a South direction to the South end line and 580 feet in a North direction to the North end line. This claim is marked by six monuments, one at each corner and one at the center of each end line of the claim.

The location monument on which this notice is posted is situated within Section 19, Township 1 S, Range 14 E, Gila Salt River Base and Meridian, Arizona and this claim encompasses portions of the following quarter section (s), section (s), Township (s) and Range (s) NE 1/4, SEC. 19, T1S, R14E.
Gila Salt River Base and Meridian, Arizona.

The locality of this claim with reference to some natural object or permanent monument and additional information (if any) concerning its locality are as follows: THE S.E.C. IS 2000' South & 3900' EAST OF the NW corner SEC. 19.

DATED AND POSTED on the ground this 31 day of JULY, 1997.

LOCATOR(s)

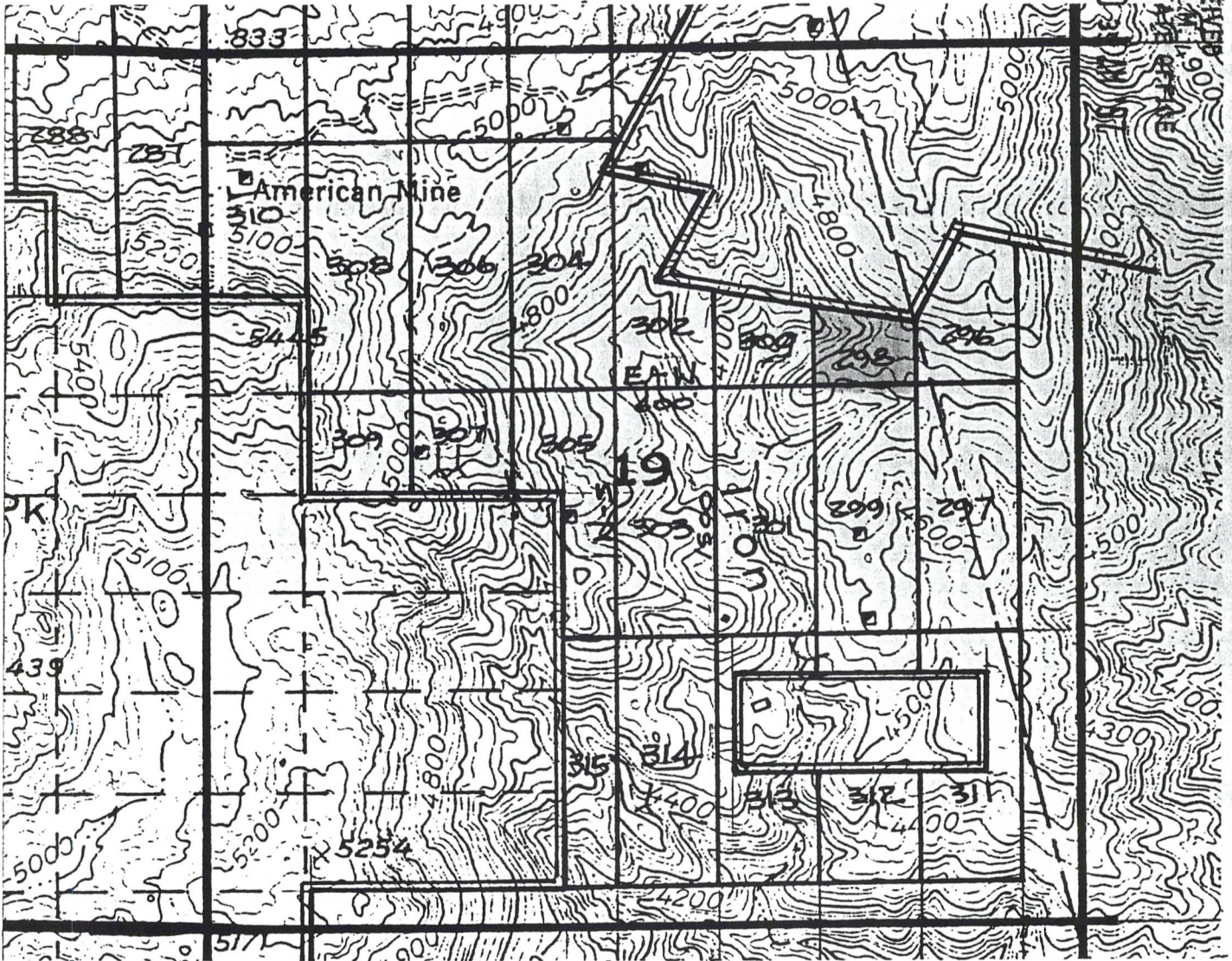
Jan Carlson
Agent for BHP Copper, Inc.

RECEIVED
BLM
ARIZONA STATE OFFICE
SEP 28 10 38 AM '97

A MC 348111

CLAIM MAP ERIC LODE CLAIMS

RECEIVED
B.L.M. 900
ARIZONA STATE OFFICE
SEP 29 10 31 AM '81



Scale: 1" = 1000'

1. The above map depicts the ERIC # 298 mining claim, which is located in Section (s) 19 Township 1 South, Range 14 East, Gila and Salt River Meridian, Pinal County, Arizona.
2. The type of corner and location monuments used are as follows: 4-foot PVC pipe, 1-1/2 inch in diameter.
3. The bearings and distances in degrees and feet between claim corners are as depicted on the map.

W. 8 (TYPICAL) 1500'

A MC 348111



OFFICIAL RECORDS OF
PINAL COUNTY RECORDER

KATHLEEN C. FELIX

DATE: 08/28/97 TIME: 0841
FEE : 10.00
PAGES: 2
FEE NO: 1997-029755

LOCATION NOTICE FOR LODE MINING CLAIM

NOTICE IS HEREBY GIVEN that the ERIC 299 the lode mining claim has been located by BHP Copper, Inc., whose current mailing address is 7400 NO. ORACLE RD., STE. 200, TULSON, AZ.

The general course of this claim is NORTH TO SOUTH and it is situated in PINAL County, Arizona.

This claim is 1500 feet in length and 600 feet in width. This claim runs from the location monument on which this location notice is posted approximately 20 feet in a NORTH direction to the NORTH end line and 1400 feet in a SOUTH direction to the SOUTH end line. This claim is marked by six monuments, one at each corner and one at the center of each end line of the claim.

The location monument on which this notice is posted is situated within Section 19, Township 1 S, Range 14 E, Gila Salt River Base and Meridian, Arizona and this claim encompasses portions of the following quarter section (s), section (s), Township (s) and Range (s) NE 1/4 & SE 1/4, SEC. 19, T1S, R14E.
Gila Salt River Base and Meridian, Arizona.

The locality of this claim with reference to some natural object or permanent monument and additional information (if any) concerning its locality are as follows: THE N.E.C. IS
2000' South & 3900' EAST OF THE NW CORNER SEC. 19

DATED AND POSTED on the ground this 31 day of JULY, 1997.

LOCATOR (s)

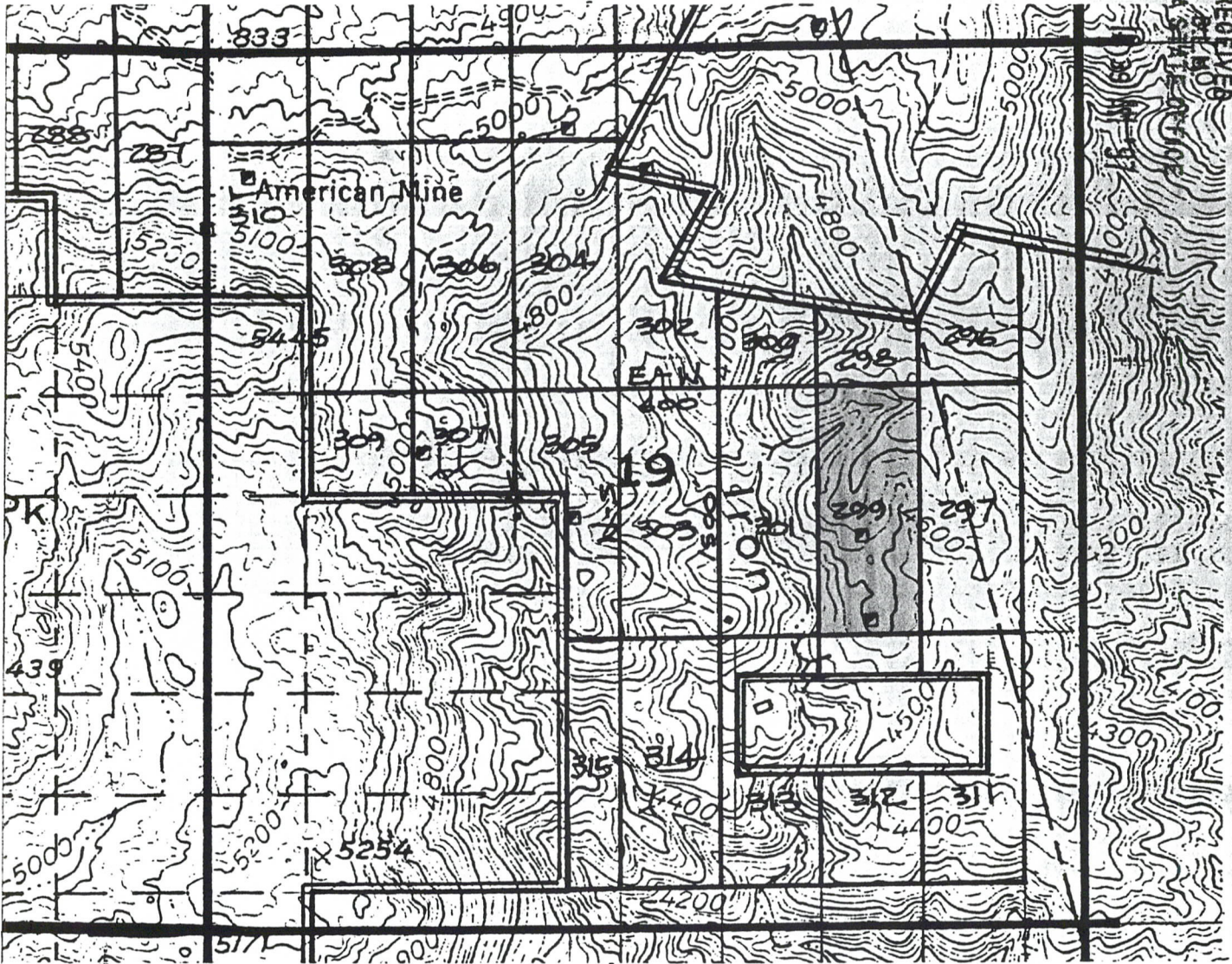
Jan Carlson
Agent for BHP Copper, Inc.

RECEIVED
BLM
ARIZONA STATE OFFICE
SEP 29 10 39 AM '97

A 776 340112

CLAIM MAP ERIC LODE CLAIMS

RECEIVED
SEP 29 1989
ARIZONA STATE DEPT OF
MINES



Scale: 1" = 1000'

1. The above map depicts the ERIC # 299 mining claim, which is located in Section (s) 19 Township 1 South, Range 14 East, Gila and Salt River Meridian, Pinal County, Arizona.
2. The type of corner and location monuments used are as follows: 4-foot PVC pipe, 1-1/2 inch in diameter.
3. The bearings and distances in degrees and feet between claim corners are as depicted on the map.

5.8 (TYPICAL)
2-2 1/2" 1500'

A HC 348112



OFFICIAL RECORDS OF
PINAL COUNTY RECORDER

KATHLEEN C. FELIX

DATE: 08/28/97 TIME: 0841
FEE : 10.00
PAGES: 2
FEE NO: 1997-029756

LOCATION NOTICE FOR LOSE MINING CLAIM

NOTICE IS HEREBY GIVEN that the ERIC 300 the lose mining claim has been located by BHP Copper, Inc., whose current mailing address is 7400 NO. ORACLE RD, STE. 200, TUCSON, AZ.

The general course of this claim is SOUTH TO NORTH and it is situated in PINAL County, Arizona.

This claim is 700 feet in length and 600 feet in width. This claim runs from the location monument on which this location notice is posted approximately 20 feet in a SOUTH direction to the SOUTH end line and 680 feet in a NORTH direction to the NORTH end line. This claim is marked by six monuments, one at each corner and one at the center of each end line of the claim.

The location monument on which this notice is posted is situated within Section 19, Township 1 S, Range 14 E, Gila Salt River Base and Meridian, Arizona and this claim encompasses portions of the following quarter section (s), section (s), Township (s) and Range (s) NE 1/4, SEC. 19, T1S, R14E, Gila Salt River Base and Meridian, Arizona.

The locality of this claim with reference to some natural object or permanent monument and additional information (if any) concerning its locality are as follows: THE S.E.C. IS 2000' SOUTH & 3300' EAST OF THE NW CORNER SEC. 19.

DATED AND POSTED on the ground this 31 day of JULY, 1997.

LOCATOR (s)

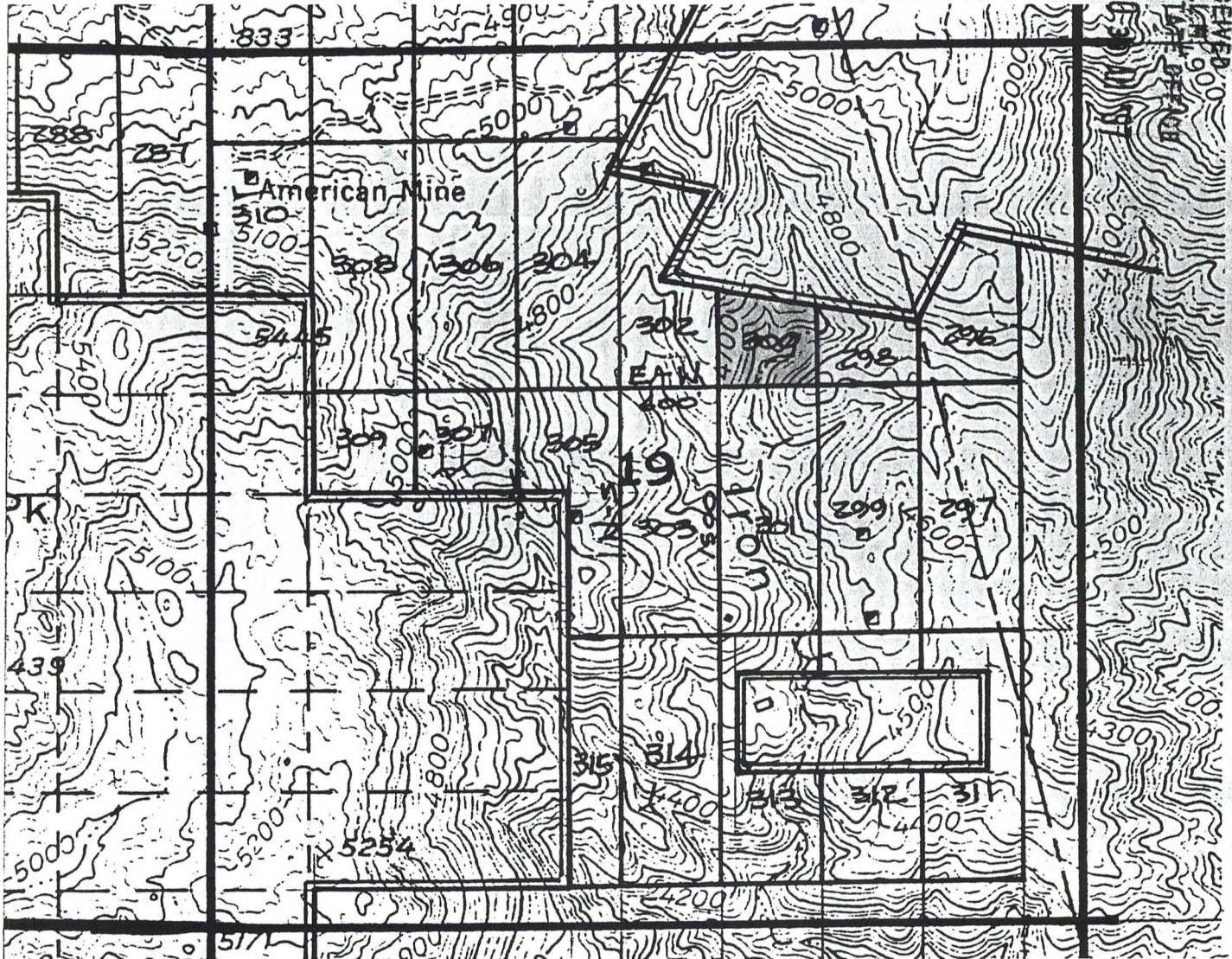
Don Carlson
AGENT FOR BHP Copper, Inc.

RECEIVED
B.L.M.
ARIZONA STATE OFFICE
SEP 29 10 39 AM '97

A MC 348113

CLAIM MAP ERIC LODE CLAIMS

RECEIVED
BIRMINGHAM
ARIZONA STATE DEPT
SEP 29 10 30 AM '97



Scale: 1" = 1000'

1. The above map depicts the ERIC # 300 mining claim, which is located in Section (s) 19 Township 1 South, Range 14 East, Gila and Salt River Meridian, Pinal County, Arizona.
2. The type of corner and location monuments used are as follows: 4-foot PVC pipe, 1-1/2 inch in diameter.
3. The bearings and distances in degrees and feet between claim corners are as depicted on the map.

S. 89° 2' (TYPICAL)
1500'

A MC 348113



OFFICIAL RECORDS OF
PINAL COUNTY RECORDER

KATHLEEN C. FELIX

DATE: 08/28/97 TIME: 0841
FEE : 10.00
PAGES: 2
FEE NO: 1997-029757

LOCATION NOTICE FOR LODE MINING CLAIM

NOTICE IS HEREBY GIVEN that the ERIC 301 the lode mining claim has
located by BHP Copper, Inc., whose current mailing address is
7400 NO. ORACLE RD, STE. 200, TULSON, AZ.

The general course of this claim is North to South and it is situated in
PINAL County, Arizona.

This claim is 1500 feet in length and 400 feet in width. This claim runs
from the location monument on which this location notice is posted approximately 20 feet in a
North direction to the North end line and 1480 feet in a South direction to the
South end line. This claim is marked by six monuments, one at each corner and one at the center
of each end line of the claim.

The location monument on which this notice is posted is situated within Section 19
5, Range 14 E, Gila Salt River Base and Meridian, Arizona and this claim encompasses
portions of the following quarter section (s), section (s), Township (s) and Range (s)
NE 1/4 & SE 1/4, SEC. 19, T15, R14E.
Gila Salt River Base and Meridian, Arizona.

The locality of this claim with reference to some natural object or permanent monument and
additional information (if any) concerning its locality are as follows: THE N.E.C. IS
2000' South & 3300' EAST OF THE NW corner SEC. 19.

DATED AND POSTED on the ground this 31 day of JULY, 1997.

LOCATOR (s)

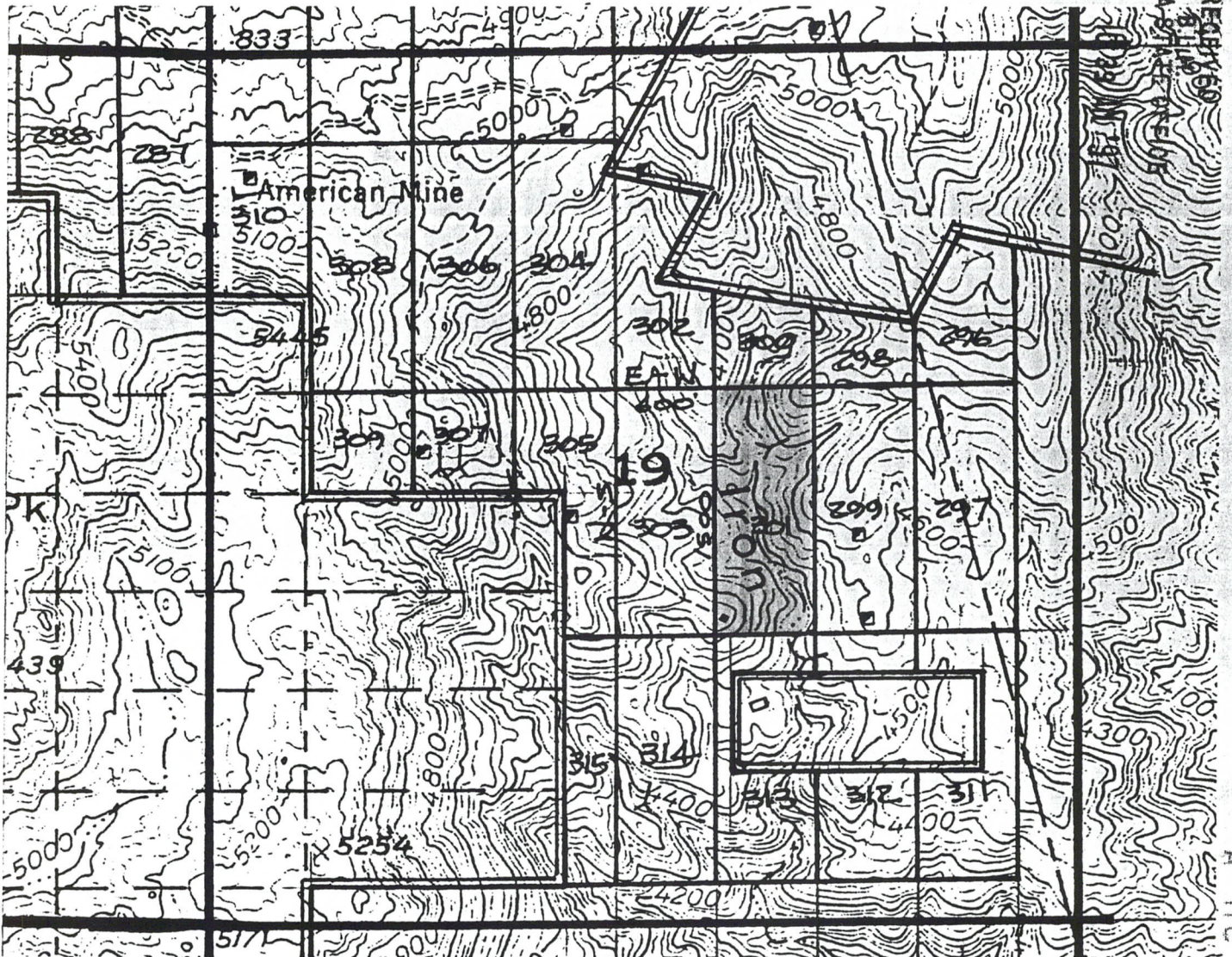
[Signature]
Agent for BHP Copper, Inc.

RECEIVED
SEP 29 10 39 AM '97
PINAL COUNTY RECORDER
ARIZONA STATE OFFICE

A MC 348114

CLAIM MAP ERIC LODE CLAIMS

SEP 29 10 28 AM 1971
ARIZONA STATE RECORDS
RECORD 60
GILA AND SALT RIVER MERIDIAN



Scale: 1" = 1000'

1. The above map depicts the ERIC # 301 mining claim, which is located in Section (s) 19 Township 1 South, Range 14 East, Gila and Salt River Meridian, Pinal County, Arizona.
2. The type of corner and location monuments used are as follows: 4-foot PVC pipe, 1-1/2 inch in diameter.
3. The bearings and distances in degrees and feet between claim corners are as depicted on the map.

S. 89° 2' (TYPICAL)
1500'

A MC 348114



OFFICIAL RECORDS OF
PINAL COUNTY RECORDER

KATHLEEN C. FELIX

DATE: 08/28/97 TIME: 0841
FEE : 10.00
PAGES: 2
FEE NO: 1997-029758

RECEIVED
SEP 29 10 40 AM '97
ARIZONA STATE OFFICE

LOCATION NOTICE FOR LODE MINING CLAIM

NOTICE IS HEREBY GIVEN that the ERIC 302 the lode mining claim is located by BHP Copper, INC., whose current mailing address is 7400 NO. ORACLE RD, Ste. 200, TULSON, AZ

The general course of this claim is SOUTH TO NORTH and it is situated in PINAL County, Arizona.

This claim is 1500 feet in length and 600 feet in width. This claim runs from the location monument on which this location notice is posted approximately 20 feet in a SOUTH direction to the SOUTH end line and 1480 feet in a NORTH direction to the NORTH end line. This claim is marked by six monuments, one at each corner and one at the center of each end line of the claim.

The location monument on which this notice is posted is situated within Section 19, Township 1, Range 14 E, Gila Salt River Base and Meridian, Arizona and this claim encompasses portions of the following quarter section (s), section (s), Township (s) and Range (s) NW 1/4 & NE 1/4, SEC. 19, T1S, R14E.
Gila Salt River Base and Meridian, Arizona.

The locality of this claim with reference to some natural object or permanent monument and additional information (if any) concerning its locality are as follows: THE S.E.C. IS 2000' South & 2700' EAST OF the NW corner SEC. 19.

DATED AND POSTED on the ground this 31 day of JULY, 1997.

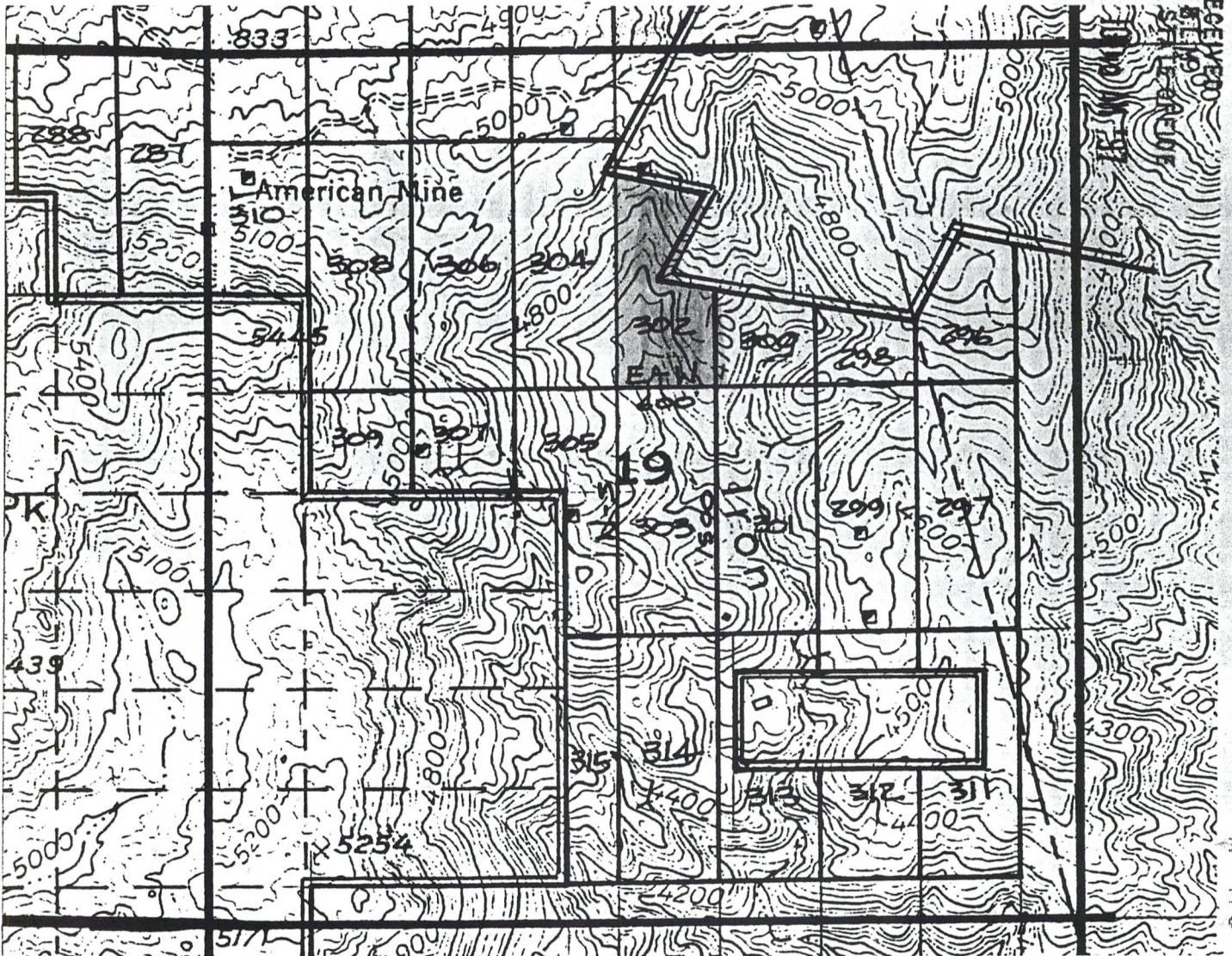
LOCATOR(s)

John Carlson
Agent For BHP Copper, Inc.

A MC 348115

CLAIM MAP ERIC LODE CLAIMS

RECEIVED
SEP 29 10 10 AM '17
ARIZONA STATE DEPT OF
MINES



Scale: 1" = 1000'

1. The above map depicts the ERIC # 302 mining claim, which is located in Section (s) 19 Township 1 South, Range 14 East, Gila and Salt River Meridian, Pinal County, Arizona.
2. The type of corner and location monuments used are as follows: 4-foot PVC pipe, 1-1/2 inch in diameter.
3. The bearings and distances in degrees and feet between claim corners are as depicted on the map.

5-8 (TYPICAL)
1300'

A MC 348115



OFFICIAL RECORDS OF
PINAL COUNTY RECORDER

KATHLEEN C. FELIX

DATE: 08/28/97 TIME: 0841
FEE : 10.00
PAGES: 2
FEE NO: 1997-029759

RECEIVED
SEP 29 10 40 AM '97
ARIZONA STATE OFFICE

LOCATION NOTICE FOR LODE MINING CLAIM

NOTICE IS HEREBY GIVEN that the ERIC 303 the lode mining claim has been located by BHP Upper, Inc., whose current mailing address is 7400 NO. ORACLE RD, STE. 200, TUCSON, AZ.

The general course of this claim is North to South and it is situated in PINAL County, Arizona.

This claim is 1500 feet in length and 600 feet in width. This claim runs from the location monument on which this location notice is posted approximately 20 feet in a North direction to the North end line and 1480 feet in a South direction to the South end line. This claim is marked by six monuments, one at each corner and one at the center of each end line of the claim.

The location monument on which this notice is posted is situated within Section 19, Township 1 S, Range 14 E, Gila Salt River Base and Meridian, Arizona and this claim encompasses portions of the following quarter section (s), section (s), Township (s) and Range (s) NW 1/4, NE 1/4, SW 1/4, SE 1/4, SEC. 19, T1S, R14E.
Gila Salt River Base and Meridian, Arizona.

The locality of this claim with reference to some natural object or permanent monument and additional information (if any) concerning its locality are as follows: THE N.E.C. IS 2000' SOUTH & 2700' EAST OF THE NW CORNER SEC. 19.

DATED AND POSTED on the ground this 31 day of JULY, 1997.

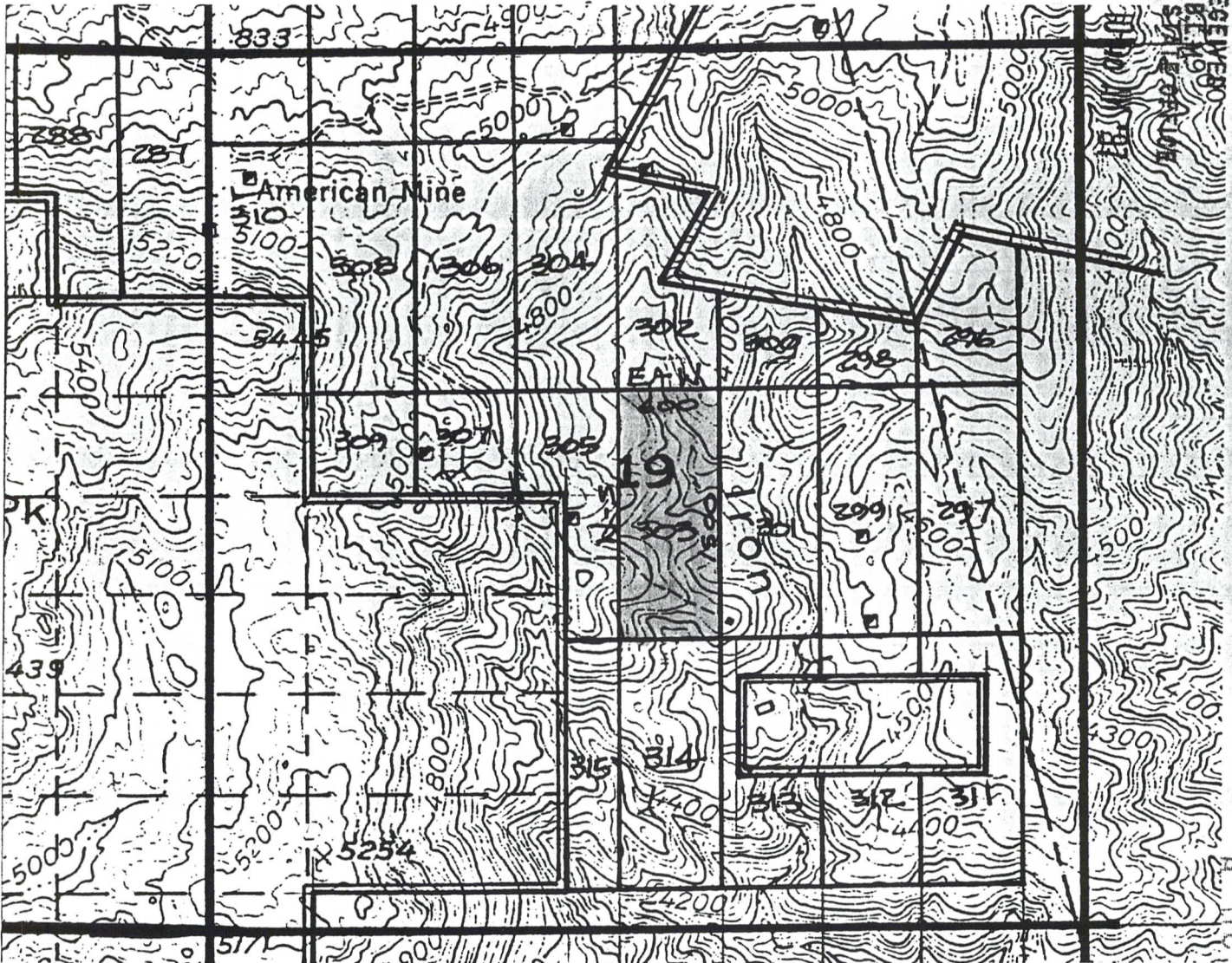
LOCATOR (s)

[Signature]
AGENT FOR BHP Upper, Inc.

A HC 348116

CLAIM MAP ERIC LODE CLAIMS

RECEIVED
SEP 29 1980
ARIZONA
STATE DEPT. OF
MINES



Scale: 1" = 1000'

1. The above map depicts the ERIC # 303 mining claim, which is located in Section (s) 19 Township 1 South, Range 14 East, Gila and Salt River Meridian, Pinal County, Arizona.
2. The type of corner and location monuments used are as follows: 4-foot PVC pipe, 1-1/2 inch in diameter.
3. The bearings and distances in degrees and feet between claim corners are as depicted on the map.

S-89
N-2 (TYPICAL)
1500'

348116



OFFICIAL RECORDS OF
PINAL COUNTY RECORDER

KATHLEEN C. FELIX

DATE: 08/28/97 TIME: 0841
FEE : 10.00
PAGES: 2
FEE NO: 1997-029760

RECEIVED
GILM.
ARIZONA STATE OFFICE
SEP 29 10 40 AM '97

LOCATION NOTICE FOR LODE MINING CLAIM

NOTICE IS HEREBY GIVEN that the ERIC 304 the lode mining claim has
located by BHP Copper, Inc., whose current mailing address is
7400 NO. ORACHE RD. STE. 200, TUCSON, AZ.

The general course of this claim is SOUTH TO NORTH and it is situated in
PINAL County, Arizona.

This claim is 1500 feet in length and 600 feet in width. This claim runs
from the location monument on which this location notice is posted approximately 20 feet in a
South direction to the South end line and 1480 feet in a North direction to the
North end line. This claim is marked by six monuments, one at each corner and one at the center
of each end line of the claim.

The location monument on which this notice is posted is situated within Section 19
5, Range 14 E, Gila Salt River Base and Meridian, Arizona and this claim encompasses
portions of the following quarter section (s), section (s), Township (s) and Range (s)
NW 1/4, SEC. 19, T15, R14E.
Gila Salt River Base and Meridian, Arizona.

The locality of this claim with reference to some natural object or permanent monument and
additional information (if any) concerning its locality are as follows: THE S.E.C. IS
2000' South & 2100' EAST OF THE NW CORNER SEC. 19.

DATED AND POSTED on the ground this 31 day of JULY, 1997.

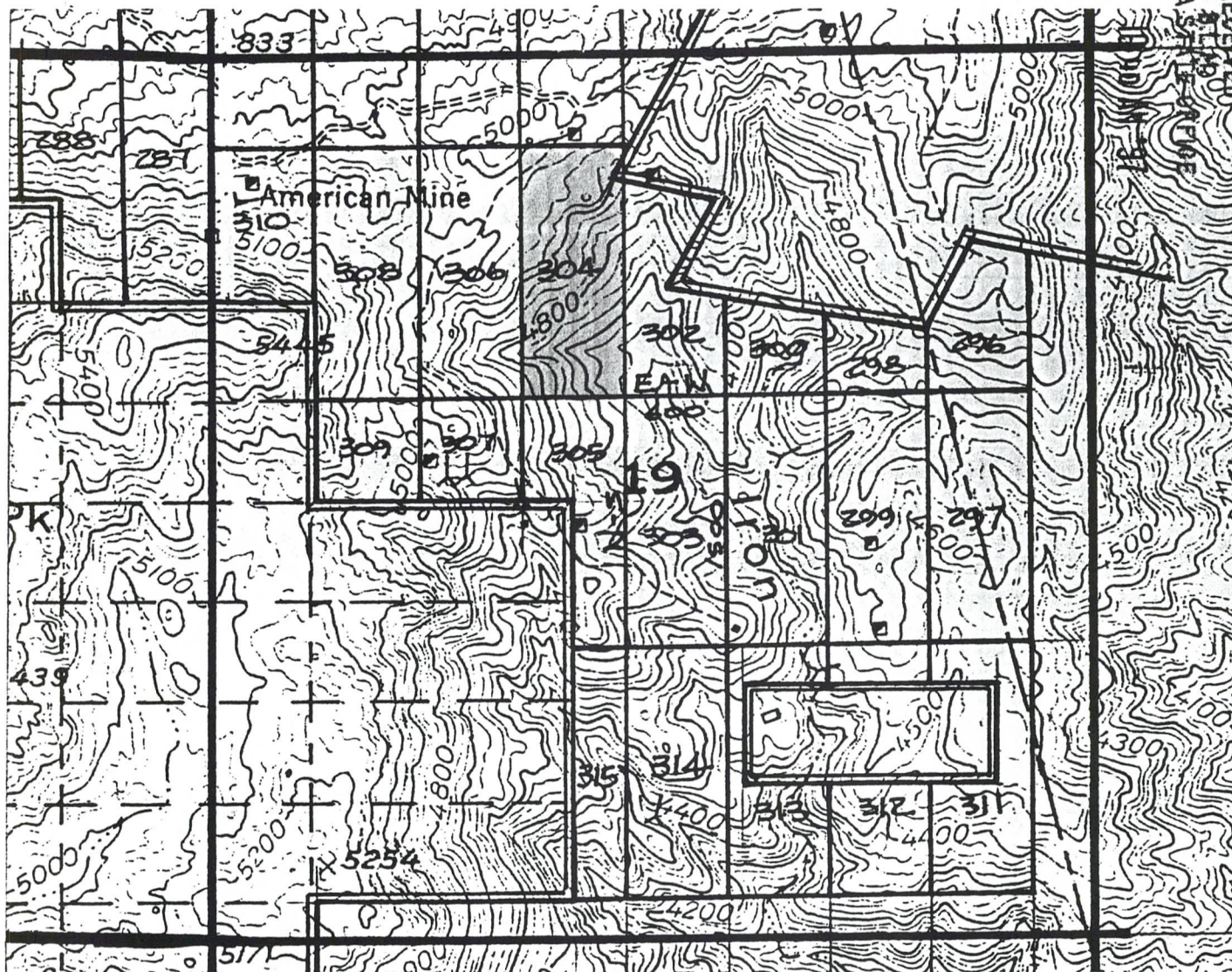
LOCATOR(S)

[Signature]
Agent for BHP Copper, Inc.

A MC 348117

CLAIM MAP ERIC LODE CLAIMS

RECEIVED
SEP 29 1981
ARIZONA STATE OFFICE



A MC 348117

Scale: 1" = 1000'

1. The above map depicts the ERIC # 304 mining claim, which is located in Section (s) 19, Township 1 South, Range 14 East, Gila and Salt River Meridian, Pinal County, Arizona.
2. The type of corner and location monuments used are as follows: 4-foot PVC pipe, 1-1/2 inch in diameter.
3. The bearings and distances in degrees and feet between claim corners are as depicted on the map.

5-00 (TYPICAL)
1500'



OFFICIAL RECORDS OF
PINAL COUNTY RECORDER

KATHLEEN C. FELIX

DATE: 08/28/97 TIME: 0841
FEE : 10.00
PAGES: 2
FEE NO: 1997-029761

LOCATION NOTICE FOR LODE MINING CLAIM

NOTICE IS HEREBY GIVEN that the ERIC 305 the lode mining claim has been located by BHP Lopper, INC., whose current mailing address is 7400 No. ORACLE Rd. Ste. 200, TUCSON, AZ.

The general course of this claim is NORTH TO SOUTH and it is situated in PINAL County, Arizona.

This claim is 1500 feet in length and 600 feet in width. This claim runs from the location monument on which this location notice is posted approximately 20 feet in a NORTH direction to the NORTH end line and 1480 feet in a SOUTH direction to the SOUTH end line. This claim is marked by six monuments, one at each corner and one at the center of each end line of the claim.

The location monument on which this notice is posted is situated within Section 19, Township 1 S, Range 14 E, Gila Salt River Base and Meridian, Arizona and this claim encompasses portions of the following quarter section (s), section (s), Township (s) and Range (s) NW 1/4 & SW 1/4, SEC. 19, T1S, R14E.
Gila Salt River Base and Meridian, Arizona.

The locality of this claim with reference to some natural object or permanent monument and additional information (if any) concerning its locality are as follows: THE N.E.C. IS 2000' SOUTH & 2100' EAST OF THE NW CORNER SEC. 19.

DATED AND POSTED on the ground this 31 day of JULY, 1997.

LOCATOR (s)

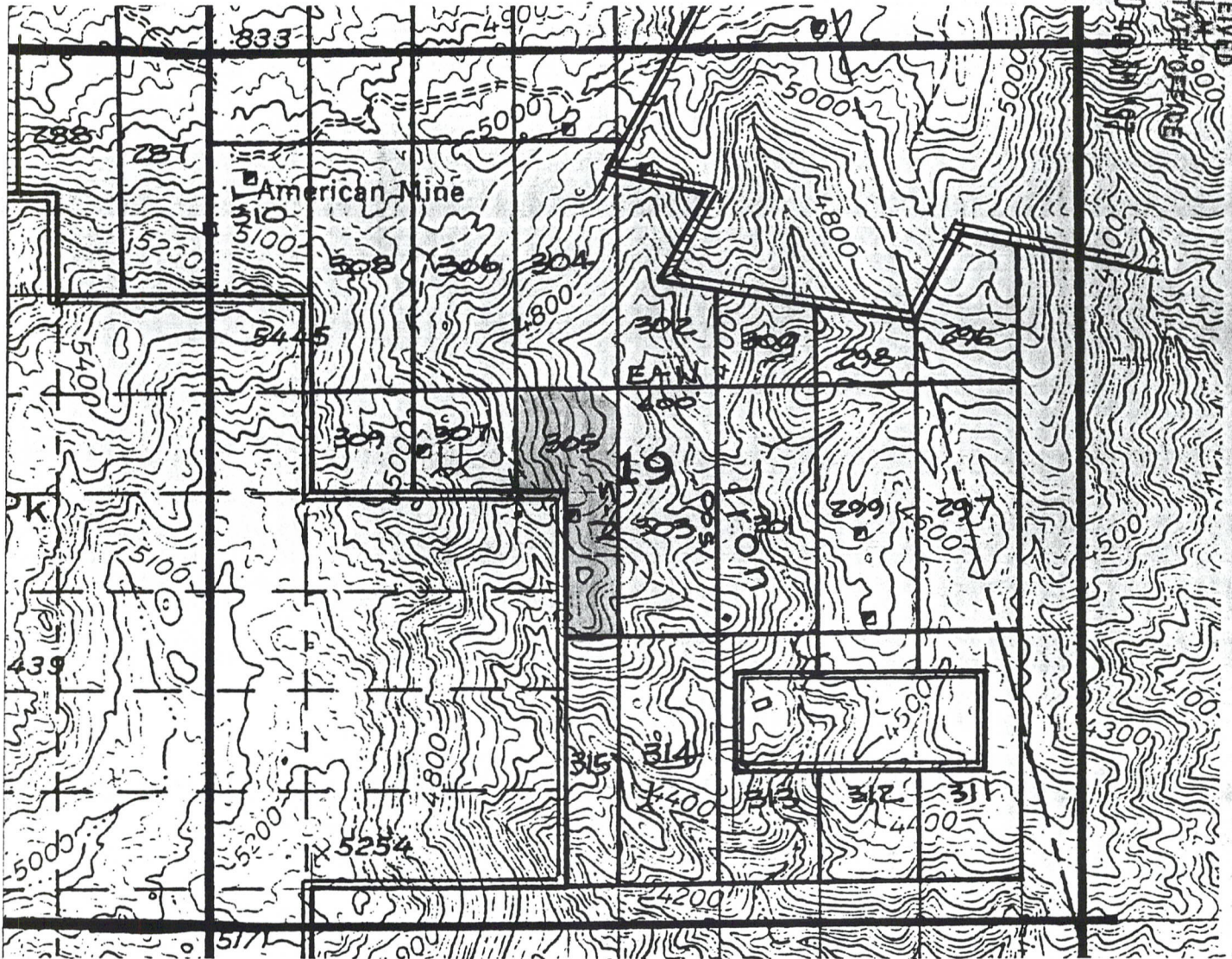
[Signature]
Agent For BHP Lopper, Inc.

RECEIVED
B.L.M.
ARIZONA STATE OFFICE
SEP 29 10 40 AM '97

A MC
348118

CLAIM MAP ERIC LODE CLAIMS

RECEIVED
BLM 900
ARIZONA STATE OFFICE
SEP 29 10 40 AM '97



A MC 348118

Scale: 1" = 1000'

1. The above map depicts the ERIC # 305 mining claim, which is located in Section (s) 19 Township 1 South, Range 14 East, Gila and Salt River Meridian, Pinal County, Arizona.
2. The type of corner and location monuments used are as follows: 4-foot PVC pipe, 1-1/2 inch in diameter.
3. The bearings and distances in degrees and feet between claim corners are as depicted on the map.

(TYPICAL)
S-N
1500'



OFFICIAL RECORDS OF
PINAL COUNTY RECORDER

KATHLEEN C. FELIX

DATE: 08/28/97 TIME: 0841
FEE : 10.00
PAGES: 2
FEE NO: 1997-029762

RECEIVED
SEP 29 10 40 AM '97
ARIZONA STATE OFFICE

LOCATION NOTICE FOR LODE MINING CLAIM

NOTICE IS HEREBY GIVEN that the ERIC 306 the lode mining claim has
located by BHP Copper, INC., whose current mailing address is
7400 NO. ORACLE RD. STE. 200, TUCSON, AZ.

The general course of this claim is South to North and it is situated in
PINAL County, Arizona.

This claim is 1500 feet in length and 600 feet in width. This claim runs
from the location monument on which this location notice is posted approximately 20 feet in a
South direction to the South end line and 1480 feet in a North direction to the
North end line. This claim is marked by six monuments, one at each corner and one at the center
of each end line of the claim.

The location monument on which this notice is posted is situated within Section 19
5, Range 14 E, Gila Salt River Base and Meridian, Arizona and this claim encompasses
portions of the following quarter section (s), section (s), Township (s) and Range (s)
NW 1/4, SEC. 19, T15, R14E,
Gila Salt River Base and Meridian, Arizona.

The locality of this claim with reference to some natural object or permanent monument and
additional information (if any) concerning its locality are as follows: THE S.E.C. IS
2000' South & 1500' EAST OF THE NW CORNER SEC. 19.

DATED AND POSTED on the ground this 31 day of JULY, 1997.

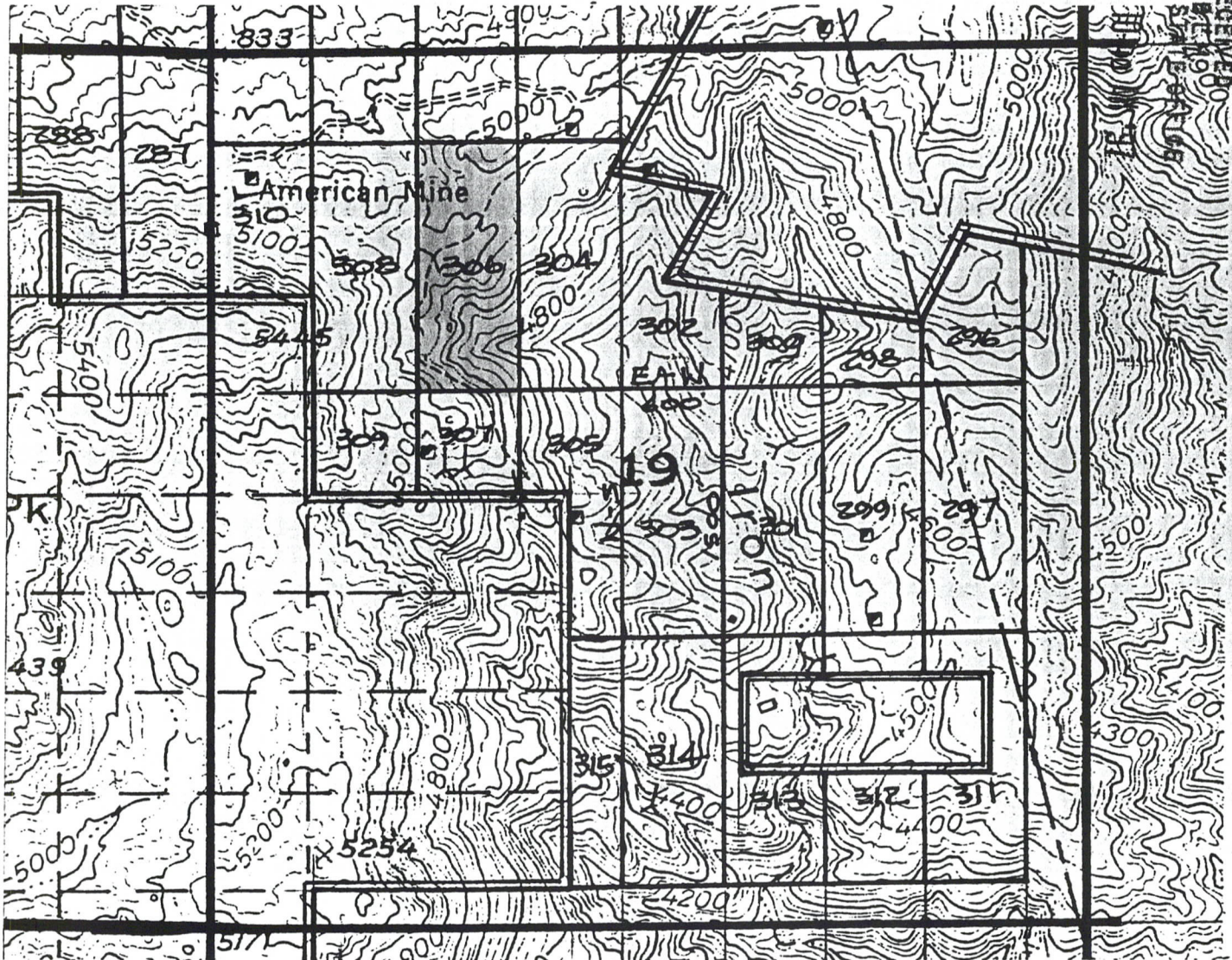
LOCATOR (s)

Jan Carlson
Agent for BHP Copper, INC.

A MC 348119

CLAIM MAP ERIC LODE CLAIMS


RECEIVED
SEP 29 1980
ARIZONA
SALT RIVER MERIDIAN



A MC 348119

Scale: 1" = 1000'

1. The above map depicts the ERIC # 306 mining claim, which is located in Section (s) 19 Township 1 South, Range 14 East, Gila and Salt River Meridian, Pinal County, Arizona.
2. The type of corner and location monuments used are as follows: 4-foot PVC pipe, 1-1/2 inch in diameter.
3. The bearings and distances in degrees and feet between claim corners are as depicted on the map.





OFFICIAL RECORDS OF
PINAL COUNTY RECORDER

KATHLEEN C. FELIX

DATE: 08/28/97 TIME: 0841
FEE : 10.00
PAGES: 2
FEE NO: 1997-029763

RECEIVED
B.M.
ARIZONA STATE OFFICE
SEP 29 11 40 AM '97

LOCATION NOTICE FOR LODE MINING CLAIM

NOTICE IS HEREBY GIVEN that the ERIC 307 the lode mining claim is located by BHP Copper, Inc., whose current mailing address is 7400 NO. ORACLE Rd., Ste. 200, TUCSON, AZ.

The general course of this claim is NORTH TO SOUTH and it is situated in PINAL County, Arizona.

This claim is 1500 feet in length and 600 feet in width. This claim runs from the location monument on which this location notice is posted approximately 20 feet in a North direction to the North end line and 1480 feet in a South direction to the South end line. This claim is marked by six monuments, one at each corner and one at the center of each end line of the claim.

The location monument on which this notice is posted is situated within Section 19, Township 1 S, Range 14 E, Gila Salt River Base and Meridian, Arizona and this claim encompasses portions of the following quarter section (s), section (s), Township (s) and Range (s) NW 1/4 & SW 1/4, SEC. 19, T1S, R14E., Gila Salt River Base and Meridian, Arizona.

The locality of this claim with reference to some natural object or permanent monument and additional information (if any) concerning its locality are as follows: THE N.E.C. IS 2000' SOUTH & 1500' EAST OF THE NW CORNER SEC. 19.

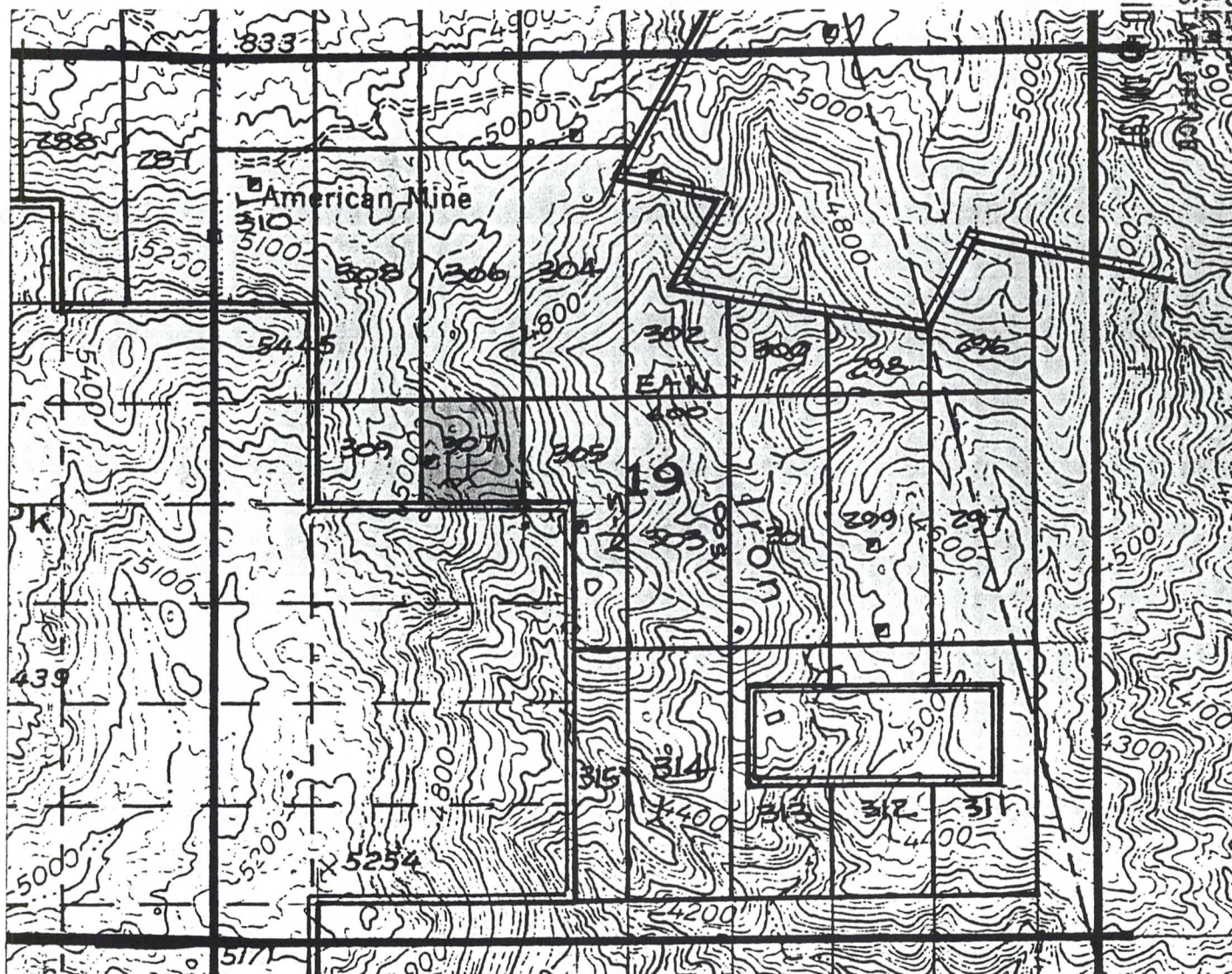
DATED AND POSTED on the ground this 31 day of JULY, 1997.

LOCATOR(S)

John London
AGENT FOR BHP Copper, Inc.

A MC 348120

RECEIVED 900
B.M. 900
ARIZONA STATE OFFICE
SEP 29 15 40 PM '57



1
 2
 3
 4
 5
 6
 7
 8
 9
 10
 11
 12
 13
 14
 15
 16
 17
 18
 19
 20
 21
 22
 23
 24
 25
 26
 27
 28
 29
 30
 31
 32
 33
 34
 35
 36
 37
 38
 39
 40
 41
 42
 43
 44
 45
 46
 47
 48
 49
 50
 51
 52
 53
 54
 55
 56
 57
 58
 59
 60
 61
 62
 63
 64
 65
 66
 67
 68
 69
 70
 71
 72
 73
 74
 75
 76
 77
 78
 79
 80
 81
 82
 83
 84
 85
 86
 87
 88
 89
 90
 91
 92
 93
 94
 95
 96
 97
 98
 99
 100
 101
 102
 103
 104
 105
 106
 107
 108
 109
 110
 111
 112
 113
 114
 115
 116
 117
 118
 119
 120
 121
 122
 123
 124
 125
 126
 127
 128
 129
 130
 131
 132
 133
 134
 135
 136
 137
 138
 139
 140
 141
 142
 143
 144
 145
 146
 147
 148
 149
 150
 151
 152
 153
 154
 155
 156
 157
 158
 159
 160
 161
 162
 163
 164
 165
 166
 167
 168
 169
 170
 171
 172
 173
 174
 175
 176
 177
 178
 179
 180
 181
 182
 183
 184
 185
 186
 187
 188
 189
 190
 191
 192
 193
 194
 195
 196
 197
 198
 199
 200
 201
 202
 203
 204
 205
 206
 207
 208
 209
 210
 211
 212
 213
 214
 215
 216
 217
 218
 219
 220
 221
 222
 223
 224
 225
 226
 227
 228
 229
 230
 231
 232
 233
 234
 235
 236
 237
 238
 239
 240
 241
 242
 243
 244
 245
 246
 247
 248
 249
 250
 251
 252
 253
 254
 255
 256
 257
 258
 259
 260
 261
 262
 263
 264
 265
 266
 267
 268
 269
 270
 271
 272
 273
 274
 275
 276
 277
 278
 279
 280
 281
 282
 283
 284
 285
 286
 287
 288
 289
 290
 291
 292
 293
 294
 295
 296
 297
 298
 299
 300
 301
 302
 303
 304
 305
 306
 307
 308
 309
 310
 311
 312
 313
 314
 315
 316
 317
 318
 319
 320
 321
 322
 323
 324
 325
 326
 327
 328
 329
 330
 331
 332
 333
 334
 335
 336
 337
 338
 339
 340
 341
 342
 343
 344
 345
 346
 347
 348
 349
 350
 351
 352
 353
 354
 355
 356
 357
 358
 359
 360
 361
 362
 363
 364
 365
 366
 367
 368
 369
 370
 371
 372
 373
 374
 375
 376
 377
 378
 379
 380
 381
 382
 383
 384
 385
 386
 387
 388
 389
 390
 391
 392
 393
 394
 395
 396
 397
 398
 399
 400
 401
 402
 403
 404
 405
 406
 407
 408
 409
 410
 411
 412
 413
 414
 415
 416
 417
 418
 419
 420
 421
 422
 423
 424
 425
 426
 427
 428
 429
 430
 431
 432
 433
 434
 435
 436
 437
 438
 439
 440
 441
 442
 443
 444
 445
 446
 447
 448
 449
 450
 451
 452
 453
 454
 455
 456
 457
 458
 459
 460
 461
 462
 463
 464
 465
 466
 467
 468
 469
 470
 471
 472
 473
 474
 475
 476
 477
 478
 479
 480
 481
 482
 483
 484
 485
 486
 487
 488
 489
 490
 491
 492
 493
 494
 495
 496
 497
 498
 499
 500
 501
 502
 503
 504
 505
 506
 507
 508
 509
 510
 511
 512
 513
 514
 515
 516
 517
 518
 519
 520
 521
 522
 523
 524
 525

1. The above map depicts the ERIC # 307 mining claim, which is located in Section (s) 19.
Township 1 South, Range 14 East, Gila and Salt River Meridian, Pinal County, Arizona.

3. The bearings and distances in degrees and feet between claim corners are as depicted on the map.

(TYPICAL)
1500'



OFFICIAL RECORDS OF
PINAL COUNTY RECORDER

KATHLEEN C. FELIX

DATE: 08/28/97 TIME: 0841
FEE : 10.00
PAGES: 2
FEE NO: 1997-029764

RECEIVED
B.M.
ARIZONA STATE OFFICE
SEP 29 10 40 AM '97

LOCATION NOTICE FOR LODE MINING CLAIM

NOTICE IS HEREBY GIVEN that the ERIC 308 the lode mining claim has been
located by BHP Copper, INC., whose current mailing address is
7400 NO. ORACLE RD, STE. 200 TUCSON, AZ.

The general course of this claim is South to North and it is situated in
PINAL County, Arizona.

This claim is 1500 feet in length and 600 feet in width. This claim runs
from the location monument on which this location notice is posted approximately 20 feet in a
South direction to the South end line and 1480 feet in a North direction to the
North end line. This claim is marked by six monuments, one at each corner and one at the center
of each end line of the claim.

The location monument on which this notice is posted is situated within Section, Township 19
S, Range 14 E, Gila Salt River Base and Meridian, Arizona and this claim encompasses
portions of the following quarter section (s), section (s), Township (s) and Range (s)
NW 1/4, SEC. 19, T15, R14E,
Gila Salt River Base and Meridian, Arizona.

The locality of this claim with reference to some natural object or permanent monument and
additional information (if any) concerning its locality are as follows: THE S.E.C. IS
2000' South & 900' EAST OF THE NW Corner of SEC. 19.

DATED AND POSTED on the ground this 31 day of JULY, 1997.

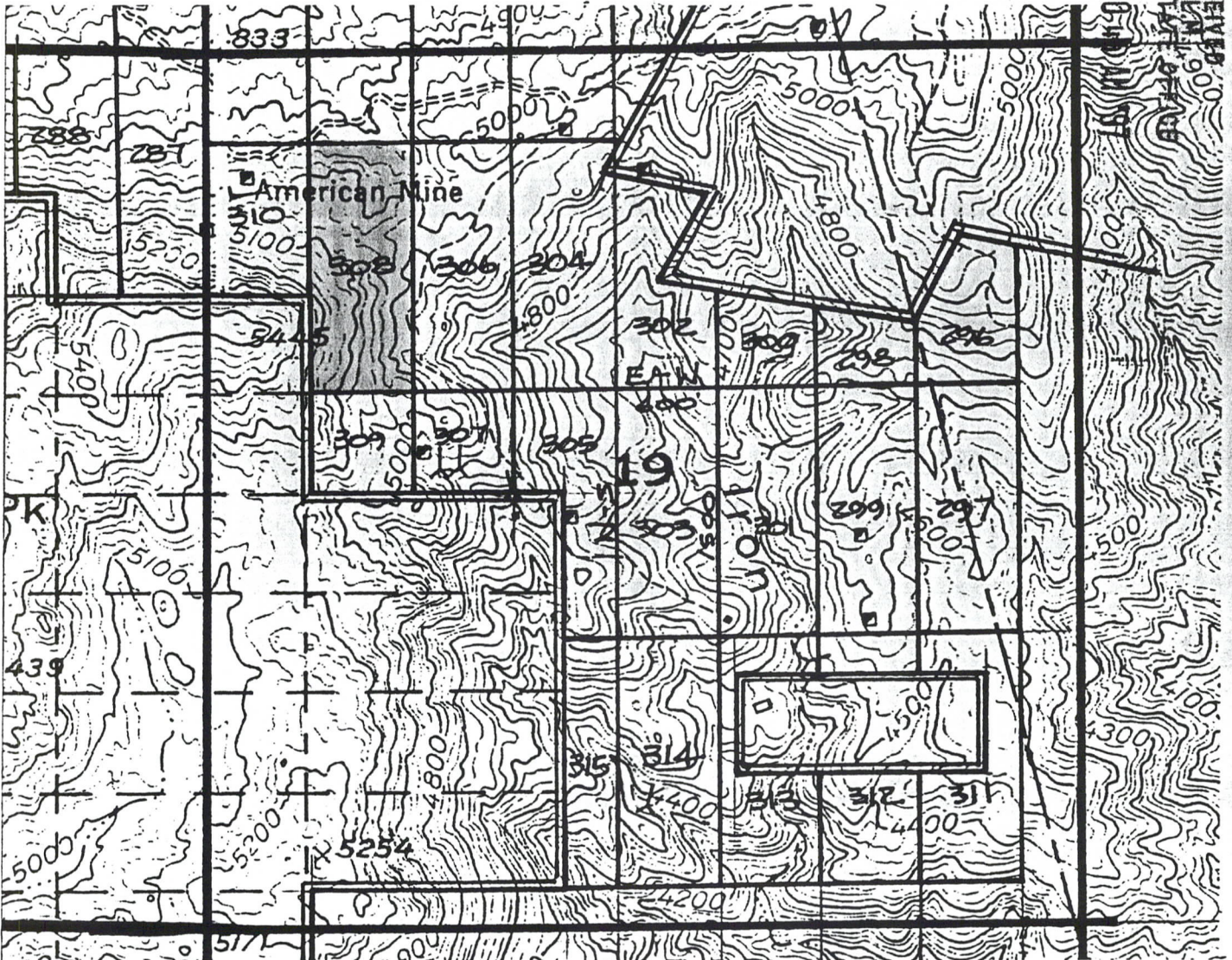
LOCATOR (s)

[Signature]
Agent For BHP Copper, INC.

A MC 348121

CLAIM MAP ERIC LODE CLAIMS

RECEIVED
B.L.N. 900
ARIZONA STATE OFFICE
SEP 29 10:40 AM '97



Scale: 1" = 1000'

1. The above map depicts the ERIC # 308 mining claim, which is located in Section (s) 19 Township 1 South, Range 14 East, Gila and Salt River Meridian, Pinal County, Arizona.
2. The type of corner and location monuments used are as follows: 4-foot PVC pipe, 1-1/2 inch in diameter.
3. The bearings and distances in degrees and feet between claim corners are as depicted on the map.

5-00 (TYPICAL)
1500'

MC 348121



OFFICIAL RECORDS OF
PINAL COUNTY RECORDER

KATHLEEN C. FELIX

DATE: 08/28/97 TIME: 0841
FEE : 10.00
PAGES: 2
FEE NO: 1997-029765

RECEIVED
B.L.M.
ARIZONA STATE OFFICE
SEP 29 10:41 AM '97

LOCATION NOTICE FOR LODE MINING CLAIM

NOTICE IS HEREBY GIVEN that the ERIC 309 the lode mining claim has
located by BHP Copper, Inc., whose current mailing address is
7400 NO. ORACLE RD., STE. 200, TUCSON, AZ.

The general course of this claim is NORTH TO SOUTH and it is situated in
PINAL County, Arizona.

This claim is 1500 feet in length and 600 feet in width. This claim runs
from the location monument on which this location notice is posted approximately 20 feet in a
NORTH direction to the NORTH end line and 1480 feet in a SOUTH direction to the
SOUTH end line. This claim is marked by six monuments, one at each corner and one at the center
of each end line of the claim.

The location monument on which this notice is posted is situated within Section, ¹⁹Township 1
S, Range 14 E, Gila Salt River Base and Meridian, Arizona and this claim encompasses
portions of the following quarter section (s), section (s), Township (s) and Range (s)
NW 1/4 & SW 1/4, SEC. 19, T1S, R14E,
Gila Salt River Base and Meridian, Arizona.

The locality of this claim with reference to some natural object or permanent monument and
additional information (if any) concerning its locality are as follows: THE N.E.C. IS
2000' SOUTH & 900' EAST of the NW corner of SEC. 19.

DATED AND POSTED on the ground this 31 day of JULY, 1997.

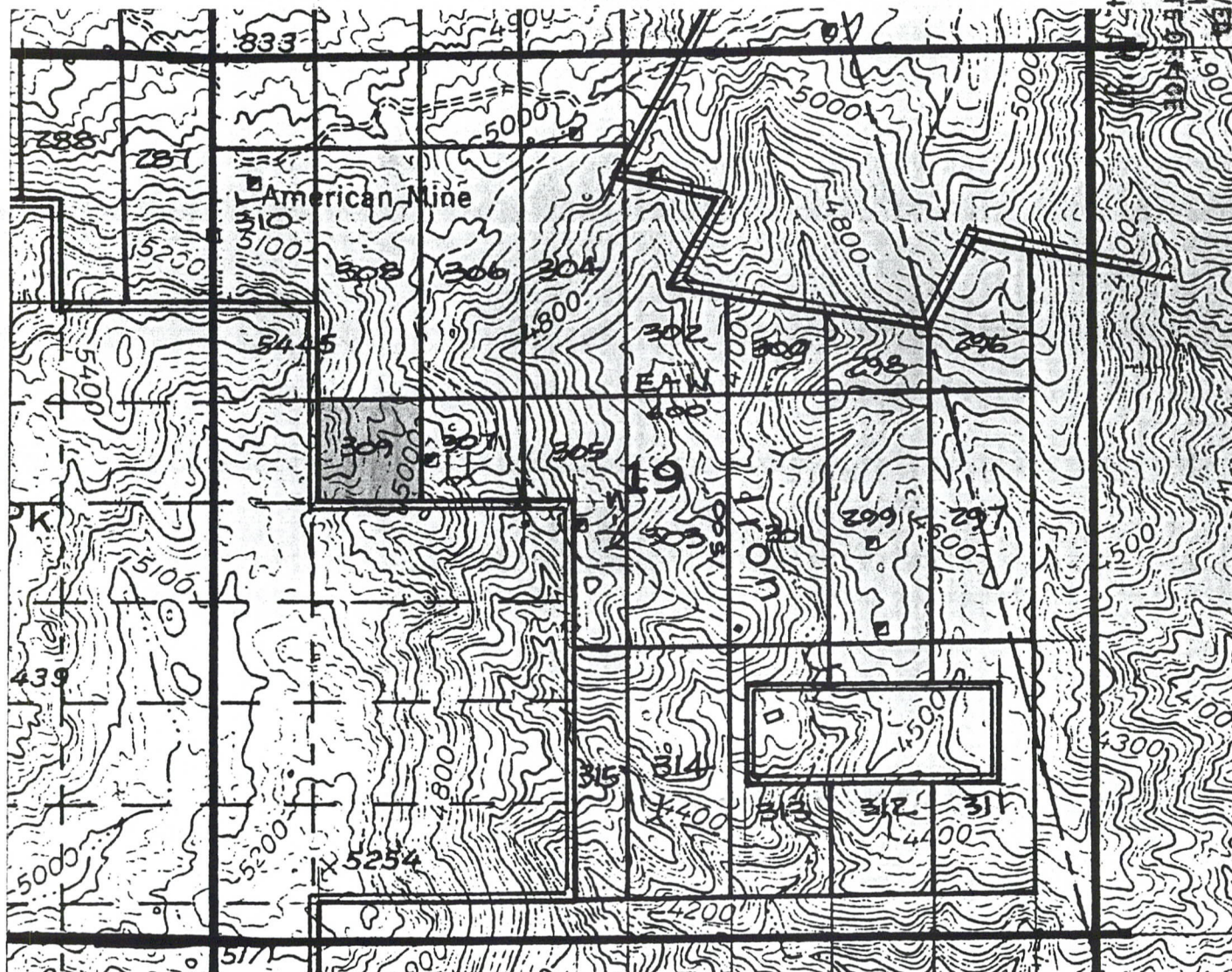
LOCATOR (s)

John Carlson
Agent for BHP Copper, Inc.

A MC 348122

RECEIVED
BLM
ARIZONA STATE OFFICE
SEP 29 10 47 AM '81

CLAIM MAP ERIC LODE CLAIMS



Scale: 1" = 1000'

1. The above map depicts the ERIC # 309 mining claim, which is located in Section (s) 19 Township 1 South, Range 14 East, Gila and Salt River Meridian, Pinal County, Arizona.
2. The type of corner and location monuments used are as follows: 4-foot PVC pipe, 1-1/2 inch in diameter.
3. The bearings and distances in degrees and feet between claim corners are as depicted on the map.

5.8
2-2 (TYPICAL)
1500'

A MC 348122



OFFICIAL RECORDS OF
PINAL COUNTY RECORDER

KATHLEEN C. FELIX

DATE: 08/28/97 TIME: 0841
FEE : 10.00
PAGES: 2
FEE NO: 1997-029766

RECEIVED
B.L.M.
ARIZONA STATE OFFICE
SEP 29 10 45 AM '97

LOCATION NOTICE FOR LODE MINING CLAIM

NOTICE IS HEREBY GIVEN that the ERIC # 310 the lode mining claim has been located by BHP Copper Inc., whose current mailing address is 7400 North Oracle Road, Suite 200, Tucson, Arizona 85704.

The general course of this claim is North to South and it is situated in Pinal County, Arizona.

This claim is 1500 feet in length and 600 feet in width. This claim runs from the location monument on which this location notice is posted approximately 20 feet in a North direction to the North end line and 1480 feet in a South direction to the South end line. This claim is marked by six monuments, one at each corner and one at the center of each end line of the claim.

The location monument on which this notice is posted is situated within Section 19, Township 1 South, Range 14 East, Gila and Salt River Meridian, Arizona and this claim encompasses portions of the following quarter section (s), section (s), Township (s) and Range (s) NW 1/4 of SECTION 19, T. 1 S., R. 14 E.,
Gila and Salt River Meridian, Arizona.

The locality of this claim with reference to some natural object or permanent monument and additional information (if any) concerning its locality are as follows:

THE N.E.C. IS 500 FEET SOUTH AND 300 FEET EAST OF THE NW CORNER OF SECTION 19.

DATED AND POSTED on the ground this 31 day of JULY, 1997.

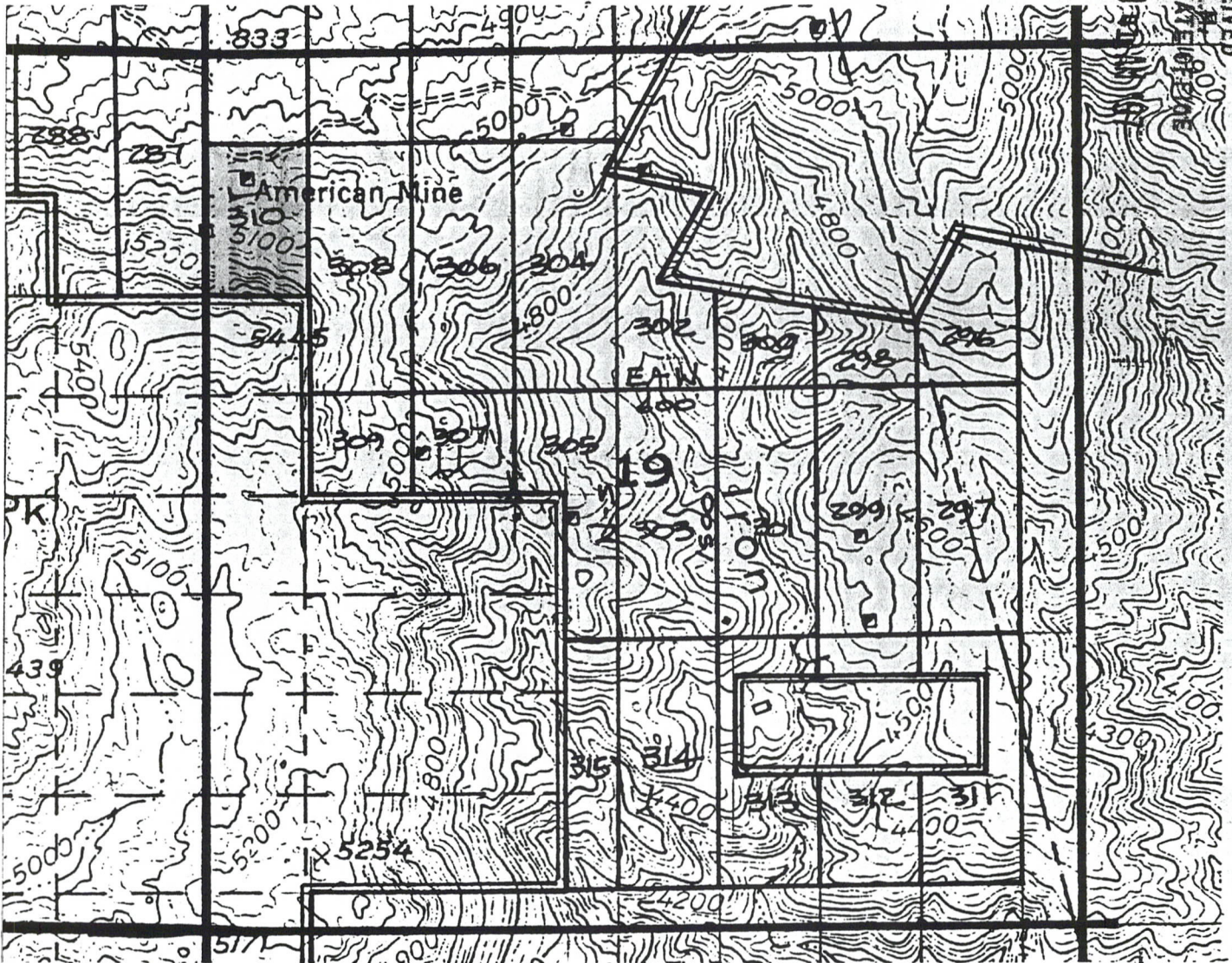
LOCATOR (S)

Jan Carlson
Agent for BHP Copper Inc.

A MC 348123

CLAIM MAP ERIC LODE CLAIMS

RECEIVED
BLM
ARIZONA STATE OFFICE
SEP 29 10 30 AM '94



A MC 348123

Scale: 1" = 1000'

1. The above map depicts the ERIC # 310 mining claim, which is located in Section (s) 19 Township 1 South, Range 14 East, Gila and Salt River Meridian, Pinal County, Arizona.
2. The type of corner and location monuments used are as follows: 4-foot PVC pipe, 1-1/2 inch in diameter.
3. The bearings and distances in degrees and feet between claim corners are as depicted on the map.

5.00 (TYPICAL)
S-N
1500'



OFFICIAL RECORDS OF
PINAL COUNTY RECORDER

KATHLEEN C. FELIX

DATE: 08/28/97 TIME: 0841
FEE : 10.00
PAGES: 2
FEE NO: 1997-029767

RECEIVED
B.L.M.
ARIZONA STATE OFFICE
SEP 29 10 41 AM '97

LOCATION NOTICE FOR LODE MINING CLAIM

NOTICE IS HEREBY GIVEN that the ERIC # 311 the lode mining claim has been located by BHP Copper Inc., whose current mailing address is 7400 North Oracle Road, Suite 200, Tucson, Arizona 85704.

The general course of this claim is South to North and it is situated in Pinal County, Arizona.

This claim is 1500 feet in length and 600 feet in width. This claim runs from the location monument on which this location notice is posted approximately 20 feet in a South direction to the South end line and 1480 feet in a North direction to the North end line. This claim is marked by six monuments, one at each corner and one at the center of each end line of the claim.

The location monument on which this notice is posted is situated within Section 19, Township 1 South, Range 14 East, Gila and Salt River Meridian, Arizona and this claim encompasses portions of the following quarter section (s), section (s), Township (s) and Range (s) SE 1/4 OF SECTION 19, T. 1 S., R. 14 E.

Gila and Salt River Meridian, Arizona.

The locality of this claim with reference to some natural object or permanent monument and additional information (if any) concerning its locality are as follows:

THE S.E.C. IS 5000 FEET SOUTH AND 4500 FEET EAST OF THE NW CORNER OF SECTION 19.

DATED AND POSTED on the ground this 31 day of July, 1997.

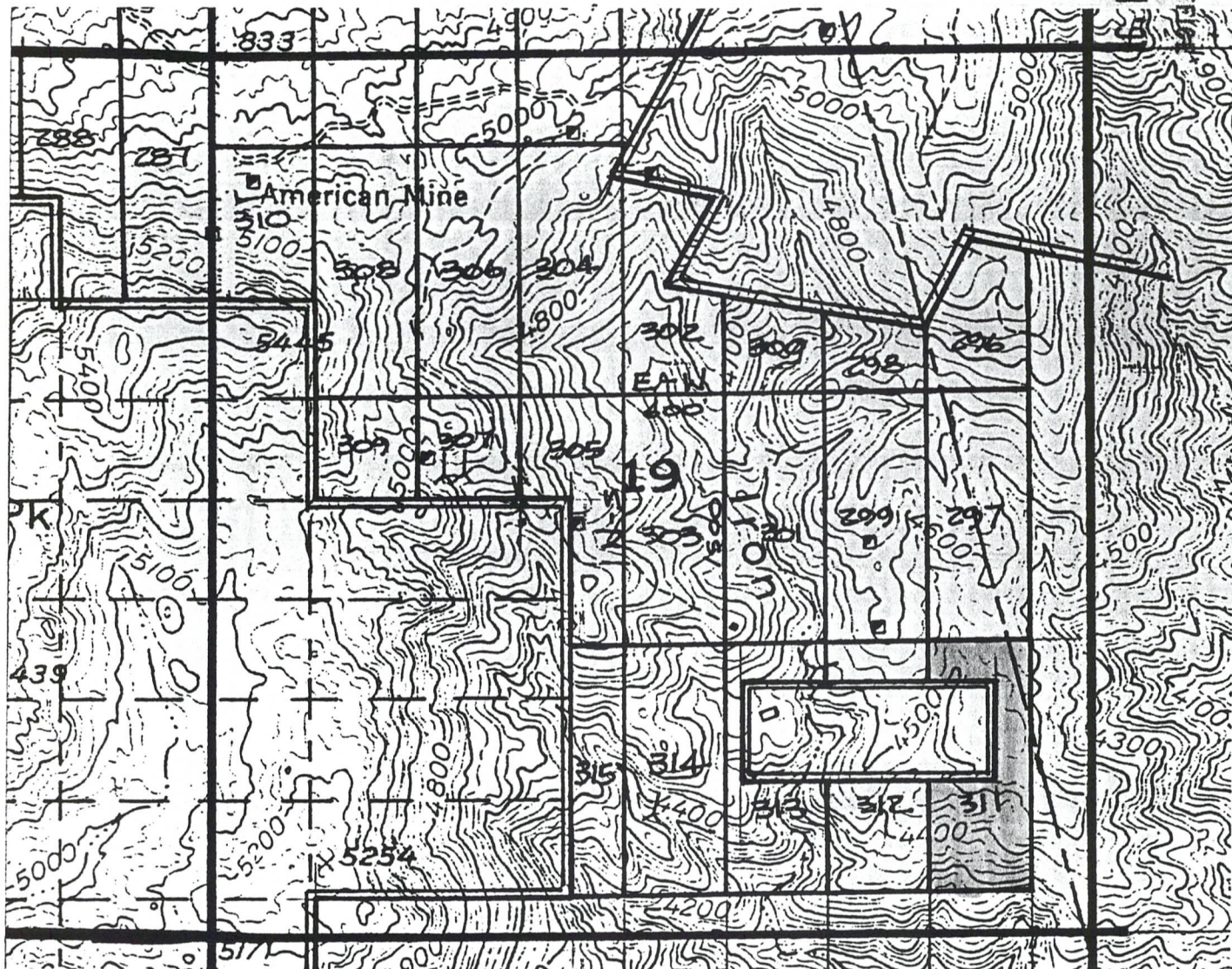
LOCATOR (S)

Jon Carlson
Agent for BHP Copper Inc.

MC 348124

RECEIVED
B.L.M.
ARIZONA STATE OFFICE
SEP 29 10 41 AM '80


CLAIM MAP ERIC LODE CLAIMS



A MC 348124

Scale: 1" = 1000'

1. The above map depicts the ERIC # 311 mining claim, which is located in Section (s) 19 Township 1 South, Range 14 East, Gila and Salt River Meridian, Pinal County, Arizona.
2. The type of corner and location monuments used are as follows: 4-foot PVC pipe, 1-1/2 inch in diameter.
3. The bearings and distances in degrees and feet between claim corners are as depicted on the map.





OFFICIAL RECORDS OF
PINAL COUNTY RECORDER

KATHLEEN C. FELIX

DATE: 08/28/97 TIME: 0841
FEE : 10.00
PAGES: 2
FEE NO: 1997-029768

RECEIVED
B.L.M.
ARIZONA STATE OFFICE
SEP 29 10 51 AM '97

LOCATION NOTICE FOR LODE MINING CLAIM

NOTICE IS HEREBY GIVEN that the ERIC # 312 the lode mining claim has been located by BHP Copper Inc., whose current mailing address is 7400 North Oracle Road, Suite 200, Tucson, Arizona 85704.

The general course of this claim is South to North and it is situated in Pinal County, Arizona.

This claim is 1500 feet in length and 600 feet in width. This claim runs from the location monument on which this location notice is posted approximately 20 feet in a South direction to the South end line and 1480 feet in a North direction to the North end line. This claim is marked by six monuments, one at each corner and one at the center of each end line of the claim.

The location monument on which this notice is posted is situated within Section 19, Township 1 South, Range 14 East, Gila and Salt River Meridian, Arizona and this claim encompasses portions of the following quarter section (s), section (s), Township (s) and Range (s) SE 1/4 of SECTION 19, T.1S., R.14E.

Gila and Salt River Meridian, Arizona.

The locality of this claim with reference to some natural object or permanent monument and additional information (if any) concerning its locality are as follows:

THE S.E.C. IS 5000 FEET SOUTH AND 3900 FEET EAST OF THE NW CORNER OF SECTION 19

DATED AND POSTED on the ground this 1 day of AUGUST, 1997.

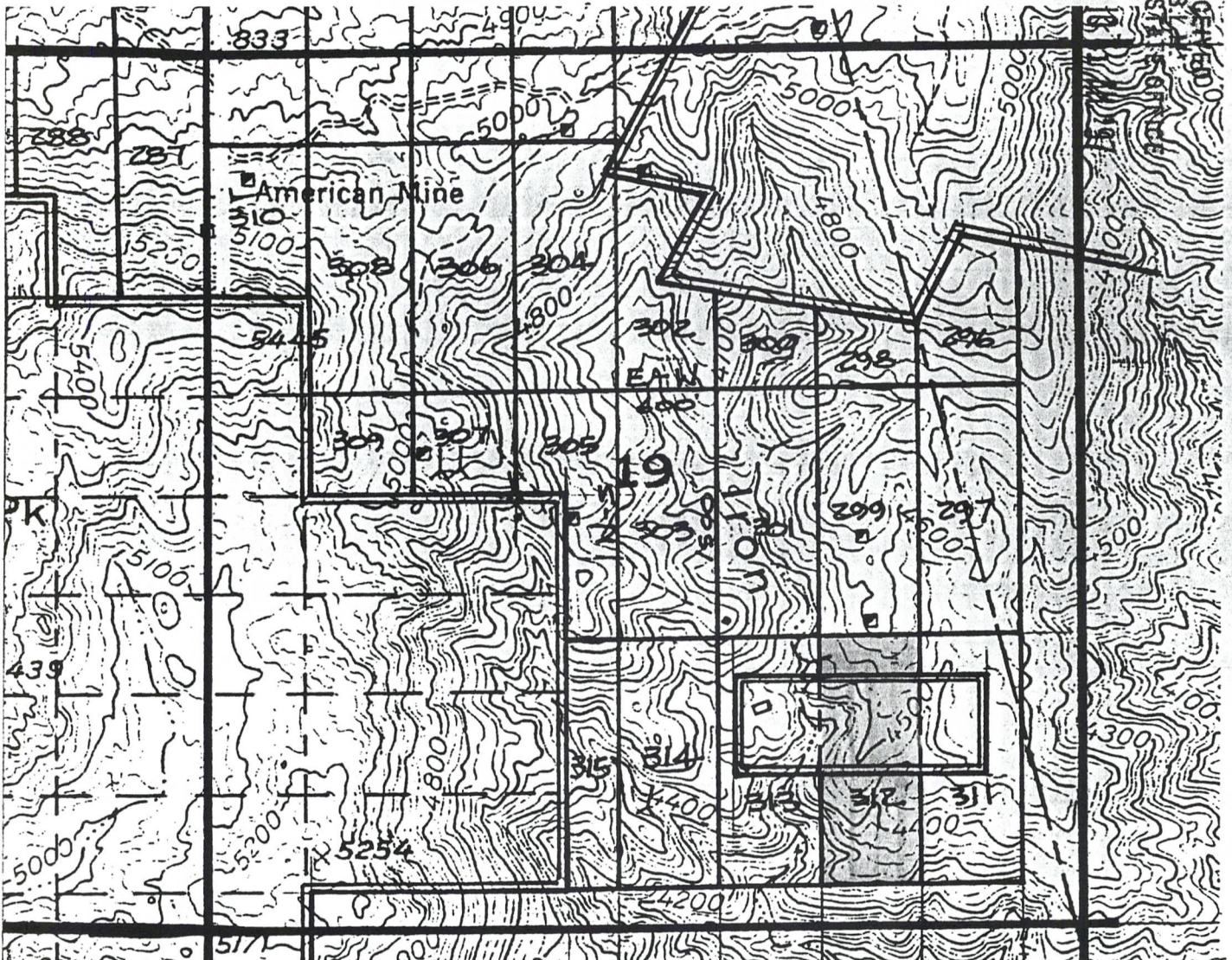
LOCATER (s)

Jon Carlson
Agent for BHP Copper Inc.

A HC 348125

CLAIM MAP ERIC LODE CLAIMS

RECEIVED
B.L. & J. CO.
ARIZONA STATE ENGINEER
SEP 29 1981



A MC 348125

Scale: 1" = 1000'

1. The above map depicts the ERIC # 312 mining claim, which is located in Section (s) 19 Township 1 South, Range 14 East, Gila and Salt River Meridian, Pinal County, Arizona.
2. The type of corner and location monuments used are as follows: 4-foot PVC pipe, 1-1/2 inch in diameter.
3. The bearings and distances in degrees and feet between claim corners are as depicted on the map.

S-88 (TYPICAL)
1500'